

**NOTICE!!**

**These documents have been scanned!**

**Do not place un-scanned documents beneath this notice!**

**Do not remove this notice from this file!**

GPO Jacket No. 560-102  
Print Order 61540  
Rise Business Services, LLC  
Job=AZ15 6/3/2019



Box Number= AZ15112



Claim Begin-End: AMC367144-AMC367170

**1 Initial Receipt**



AZ15112-6

AMC367050-AMC367287



**United States Department of the Interior  
Bureau of Land Management**

BUSINESS & SUPPORT SVCS DIV  
222 N CENTRAL AVE  
PHOENIX, AZ 85004 -2203  
Phone: (602) 417-9200

Receipt	
No:	1152969

<b>Transaction #:</b> 1192393	
<b>Date of Transaction:</b> 09/19/2005	
<b>CUSTOMER:</b>	GERALD BRONSKILL BHP PO BOX M SAN MANUEL, AZ 85631

ENTERED IN COMPUTER  
RE 11/14/05

LINE #	QTY	DESCRIPTION	REMARKS	UNIT PRICE	TOTAL
1	27.00	LOCATABLE MINERALS / MINING CLAIMS-NEW, UNADJUDI, ONE OR MORE AUTH NO'S / NEW MINING CLAIM LOCATION FEE \$30 (1993) <b>CASES:</b> AMC367144/\$30.00, AMC367145/\$30.00, AMC367146/\$30.00, AMC367147/\$30.00, AMC367148/\$30.00, AMC367149/\$30.00, AMC367150/\$30.00, AMC367151/\$30.00, AMC367152/\$30.00, AMC367153/\$30.00, AMC367154/\$30.00, AMC367155/\$30.00, AMC367156/\$30.00, AMC367157/\$30.00, AMC367158/\$30.00, AMC367159/\$30.00, AMC367160/\$30.00, AMC367161/\$30.00, AMC367162/\$30.00, AMC367163/\$30.00, AMC367164/\$30.00, AMC367165/\$30.00, AMC367166/\$30.00, AMC367167/\$30.00, AMC367168/\$30.00, AMC367169/\$30.00, AMC367170/\$30.00		- n/a -	810.00
2	27.00	LOCATABLE MINERALS / MINING CLAIMS-NEW, UNADJUDI, ONE OR MORE AUTH NO'S / NEW MINING CLAIM SVC CHG \$10 (1930) <b>CASES:</b> AMC367144/\$10.00, AMC367145/\$10.00, AMC367146/\$10.00, AMC367147/\$10.00, AMC367148/\$10.00, AMC367149/\$10.00, AMC367150/\$10.00, AMC367151/\$10.00, AMC367152/\$10.00, AMC367153/\$10.00, AMC367154/\$10.00, AMC367155/\$10.00, AMC367156/\$10.00, AMC367157/\$10.00, AMC367158/\$10.00, AMC367159/\$10.00, AMC367160/\$10.00, AMC367161/\$10.00, AMC367162/\$10.00, AMC367163/\$10.00, AMC367164/\$10.00, AMC367165/\$10.00, AMC367166/\$10.00, AMC367167/\$10.00, AMC367168/\$10.00, AMC367169/\$10.00, AMC367170/\$10.00		- n/a -	270.00
3	27.00	LOCATABLE MINERALS / MINING CLAIMS-NEW, UNADJUDI, ONE OR MORE AUTH NO'S / NEW MINING CLM MAINT FEE \$125 (1993) <b>CASES:</b> AMC367144/\$125.00, AMC367145/\$125.00, AMC367146/\$125.00, AMC367147/\$125.00, AMC367148/\$125.00, AMC367149/\$125.00, AMC367150/\$125.00, AMC367151/\$125.00, AMC367152/\$125.00, AMC367153/\$125.00, AMC367154/\$125.00, AMC367155/\$125.00, AMC367156/\$125.00, AMC367157/\$125.00, AMC367158/\$125.00, AMC367159/\$125.00, AMC367160/\$125.00, AMC367161/\$125.00		2006 - n/a -	3375.00



AMC367162/\$125.00, AMC367163/\$125.00,  
 AMC367164/\$125.00, AMC367165/\$125.00,  
 AMC367166/\$125.00, AMC367167/\$125.00,  
 AMC367168/\$125.00, AMC367169/\$125.00,  
 AMC367170/\$125.00

**TOTAL: \$4,455.00**

**PAYMENT INFORMATION**

1	AMOUNT:	\$4,455.00	POSTMARKED:	N/A
	TYPE:	CHECK	RECEIVED:	09/19/2005
	CHECK NO:	0000106382		
	NAME:	BHP BRONSKILL, GERALD PO BOX M SAN MANUEL AZ 85631		

**REMARKS**

This receipt was generated by the automated BLM Collections and Billing System and is a paper representation of a portion of the official electronic record contained therein.



**NOTICE!!**

**These documents have been scanned!**

**Do not place un-scanned documents beneath this notice!**

**Do not remove this notice from this file!**

GPO Jacket No. 560-102  
Print Order 61540  
Rise Business Services, LLC  
Job=AZ15 6/3/2019



Box Number= AZ15112



Claim Begin-End: AMC367144-AMC367170

**2 Correspondence**



AZ15112-6

AMC367050-AMC367287



**NO  
DOCUMENTS  
FOUND**

NO DOCUMENTS FOUND  
NO DOCUMENTS FOUND



**NOTICE!!**

**These documents have been scanned!**

**Do not place un-scanned documents beneath this notice!**

**Do not remove this notice from this file!**

GPO Jacket No. 560-102  
Print Order 61540  
Rise Business Services, LLC  
Job=AZ15 6/3/2019



Box Number= AZ15112



Claim Begin-End: AMC367144-AMC367170

**3 Transfers**



AZ15112-6

AMC367050-AMC367287



**NO  
DOCUMENTS  
FOUND**

NO DOCUMENTS FOUND  
NO DOCUMENTS FOUND

**NOTICE!!**

**These documents have been scanned!**

**Do not place un-scanned documents beneath this notice!**

**Do not remove this notice from this file!**

GPO Jacket No. 560-102  
Print Order 61540  
Rise Business Services, LLC  
Job=AZ15 6/3/2019



Box Number= AZ15112



Claim Begin-End: AMC367144-AMC367170


**4 Annual Filings**



AZ15112-6

AMC367050-AMC367287





367144

**BHP**

BHP Copper Inc.  
San Manuel Operations  
P.O. Box M  
San Manuel, Arizona 85631  
bhpbilliton.com

62016

June 21, 2018

United States Department of the Interior  
Bureau of Land Management-Arizona State Office  
One North Central  
Suite 800  
Phoenix, Arizona 85004

RECEIVED  
BLM AZ STATE OFFICE  
2018 JUL 19 P 2:19  
PHOENIX, ARIZONA

ATTN: Records Section

RE: Notice of Intent to Hold and Payment of 2018-2019 Annual Claim  
Maintenance Fees for BHP Copper Inc. San Manuel Operations, in San Manuel,  
Arizona

To Whom It May Concern:

*The Final Rule as published in the Federal Register implements provisions of the Interior Department and related agencies, that a Statutorily Authorized Adjustment effective June 30, 2014 that requires an annual rental fee of \$155.00 (from \$100.00 in 2003 and prior) for each unpatented mining claim and site located and held under the General Mining Law of 1872.*

This will serve as notice that BHP Copper Inc. San Manuel Operations, whose address for purposes of this filing is: P.O. Box M, San Manuel, Arizona 85631. BHP Copper Inc. intends to hold the mining claims and/or mill sites described in **Exhibit A** attached hereto for the assessment year 2018/2019, by payment of the annual claim maintenance fees (43 CFR 3834.11(a)(2)) of \$155.00 per claim (**total of 32**). Check No. 100603 in the amount of **\$4,960** is made herewith for such assessment year for each of the claims. The name and BLM serial number of which, and the book and page or index number of recording of the location notice in official records of Pinal County, Arizona of which are set forth in **Exhibit A** attached hereto and by this reference incorporated herein. Please return the receipt to the address above.

Sincerely,

Brent Musslewhite  
Agent for BHP Copper Inc.

#4216274

Enclosures

INTERED  
JUL 25 2018  
BY: RAM

**EXHIBIT A  
UNPATENTED MINING CLAIMS**

**BHP Copper Inc.  
San Manuel**

**Notice of Intent to Hold 2018/2019**

NAME OF CLAIM	BLM AMC NUMBER	SECTION	TOWNSHIP	RANGE	BOOK OF RECORDS	PAGE
JV #1	367144	SECTION 24	10S	17E	2005	130022
JV #2	367145	SECTION 24	10S	17E	2005	130023
JV #3	367146	SECTION 24	10S	17E	2005	130024
JV #4	367147	SECTION 24	10S	17E	2005	130025
JV #5	367148	SECTION 24	10S	17E	2005	130026
JV #6	367149	SECTION 24	10S	17E	2005	130027
JV #7	367150	SECTION 24	10S	17E	2005	130028
JV #8	367151	SECTION 24	10S	17E	2005	130029
JV #9	367152	SECTION 24	10S	17E	2005	130030
JV #10	367153	SECTION 24	10S	17E	2005	130031
JV #11	367154	SECTION 24	10S	17E	2005	130032
JV #12	367155	SECTION 24	10S	17E	2005	130033
JV #13	367156	SECTION 24	10S	17E	2005	130034
JV #14	367157	SECTION 24	10S	17E	2005	130035
JV #15	367158	SECTION 24	10S	17E	2005	130036
JV #16	367159	SECTION 24	10S	17E	2005	130037
JV #17	367160	SECTION 24	10S	17E	2005	130038
JV #18	367161	SECTION 24	10S	17E	2005	130039
JV #19	367162	SECTION 24	10S	17E	2005	130040
JV #20	367163	SECTION 24	10S	17E	2005	130041
JV #21	367164	SECTION 24	10S	17E	2005	130042
JV #22	367165	SECTION 19 & 24	10S	17/ 18E	2005	130043
JV #23	367166	SECTION 19 & 24	10S	17,/18E	2005	130044
JV #24	367167	SECTION 19 & 24	10S	17,/18E	2005	130045
JV #25	367168	SECTION 19 & 24	10S	17/ 18E	2005	130046
JV #26	367169	SECTION 19 & 24	10S	17/ 18E	2005	130047
JV #27	367170	SECTION 19 & 24	10S	17/ 18E	2005	130048
Limestone No. 6	AMC 62239	NE1/4 24	10S	17E	Docket 641	428
Limestone No. 7	AMC 62240	SE1/4 13	10S	17E	Docket 641	429
Limestone No. 10	AMC 62243	NW1/4 24	10S	17E	Docket 641	432
Limestone No. 11	AMC 62244	NW1/4 24	10S	17E	Docket 641	433
Limestone No. 12	AMC 62245	NW1/4 24	10S	17E	Docket 641	434


Total number of unpatented claims: 32

RECEIVED  
 BLM FIELD OFFICE  
 P 2:19  
 ARIZONA



PLACE STICKER AT TOP OF ENVELOPE TO THE RIGHT  
OF THE RETURN ADDRESS, FOLD AT DOTTED LINE

**CERTIFIED MAIL**



7016 1970 0000 7559 0885



1000



85004

U.S. POSTAGE  
PAID  
MIAMI, AZ  
85539  
JUL 17 18  
AMOUNT

**\$8.25**

R2304W120997-09

RECEIVED  
BLM AZ STATE OFFICE  
2018 JUL 19 P 2:19  
PHOENIX, ARIZONA

**FIRST CLASS MAIL**

**RETURN RECEIPT  
REQUESTED**

BHP Copper Inc.  
P.O. Box M  
San Manuel, Arizona 85631

United States Department of the Interior  
Bureau of Land Management  
Arizona State Office  
One North Central  
Suite 800  
Phoenix, Arizona 85004



**United States Department of the Interior**  
**Bureau of Land Management**  
 DIV OF LANDS, MINRLS & ENERGY  
 ONE N CENTRAL AVE  
 PHOENIX, AZ 85004 -4427  
 Phone: 602-417-9200

Receipt

No: 4216274

<b>Transaction #:</b> 4331405	
<b>Date of Transaction:</b> 07/20/2018	
CUSTOMER:	
	BHP COPPER INC PO BOX M SAN MANUEL, AZ 85631-0460 US

LINE #	QTY	DESCRIPTION	REMARKS	UNIT PRICE	TOTAL
1	1.00	LOCATABLE MINERALS / MINING CLAIMS- NOT NEW-UNADJUD, ONE AUTH NO. ONLY / MINING CLAIM MONEY RECEIVED CASES: AMC367144/\$4960.00	MAINT 2019/32	- n/a -	4960.00
<b>TOTAL:</b>					<b>\$4,960.00</b>

PAYMENT INFORMATION			
1	AMOUNT:	4960.00	POSTMARKED: N/A
	TYPE:	CHECK	RECEIVED: 07/19/2018
	CHECK NO:	100603	
	NAME:	BHP COPPER INC PO BOX M SAN MANUEL AZ 85631-0460 US	

REMARKS

This receipt was generated by the automated BLM Collections and Billing System and is a paper representation of a portion of the official electronic record contained therein.



AMC 27738  
62016  
367144  
412992

**BHP**

BHP Copper Inc.  
San Manuel Operations  
P.O. Box M  
San Manuel, Arizona 85631  
bhpbilliton.com

July 24, 2017

United States Department of the Interior  
Bureau of Land Management-Arizona State Office  
One North Central  
Suite 800  
Phoenix, Arizona 85004

ATTN: Records Section

RE: Notice of Intent to Hold and Payment of 2017-2018 Annual Claim  
Maintenance Fees for BHP Copper Inc. San Manuel Operations, in San Manuel,  
Arizona

2017 AUG - 7 P 3: 21  
RECEIVED  
BLM ARIZONA

To Whom It May Concern:


*The Final Rule as published in the Federal Register implements provisions of the Interior Department and related agencies, that a Statutorily Authorized Adjustment effective June 30, 2014 that requires an annual rental fee of \$155.00 (from \$100.00 in 2003 and prior) for each unpatented mining claim and site located and held under the General Mining Law of 1872.*

This will serve as notice that BHP Copper Inc. San Manuel Operations, whose address for purposes of this filing is: P.O. Box M, San Manuel, Arizona 85631. BHP Copper Inc. intends to hold the mining claims and/or mill sites described in **Exhibit A** attached hereto for the assessment year 2017/2018, by payment of the annual claim maintenance fees (43 CFR 3834.11(a)(2)) of \$155.00 per claim (**total of 32**). Check No. 100530 in the amount of **\$4,960** is made herewith for such assessment year for each of the claims. The name and BLM serial number of which, and the book and page or index number of recording of the location notice in official records of Pinal County, Arizona of which are set forth in **Exhibit A** attached hereto and by this reference incorporated herein. Please return the receipt to the address above.

Sincerely,



Brent Musslewhite  
Agent for BHP Copper Inc.

ENTERED  
AUG 22 2017  
BY: 

Enclosures

# 3927323

**EXHIBIT A  
UNPATENTED MINING CLAIMS**

**BHP Copper Inc.  
San Manuel**

**Notice of Intent to Hold 2017/2018**

<b>NAME OF CLAIM</b>	<b>BLM AMC NUMBER</b>	<b>SECTION</b>	<b>TOWNSHIP</b>	<b>RANGE</b>	<b>BOOK OF RECORDS</b>	<b>PAGE</b>
JV #1	367144	SECTION 24	10S	17E	2005	130022
JV #2	367145	SECTION 24	10S	17E	2005	130023
JV #3	367146	SECTION 24	10S	17E	2005	130024
JV #4	367147	SECTION 24	10S	17E	2005	130025
JV #5	367148	SECTION 24	10S	17E	2005	130026
JV #6	367149	SECTION 24	10S	17E	2005	130027
JV #7	367150	SECTION 24	10S	17E	2005	130028
JV #8	367151	SECTION 24	10S	17E	2005	130029
JV #9	367152	SECTION 24	10S	17E	2005	130030
JV #10	367153	SECTION 24	10S	17E	2005	130031
JV #11	367154	SECTION 24	10S	17E	2005	130032
JV #12	367155	SECTION 24	10S	17E	2005	130033
JV #13	367156	SECTION 24	10S	17E	2005	130034
JV #14	367157	SECTION 24	10S	17E	2005	130035
JV #15	367158	SECTION 24	10S	17E	2005	130036
JV #16	367159	SECTION 24	10S	17E	2005	130037
JV #17	367160	SECTION 24	10S	17E	2005	130038
JV #18	367161	SECTION 24	10S	17E	2005	130039
JV #19	367162	SECTION 24	10S	17E	2005	130040
JV #20	367163	SECTION 24	10S	17E	2005	130041
JV #21	367164	SECTION 24	10S	17E	2005	130042
JV #22	367165	SECTION 19 & 24	10S	17/ 18E	2005	130043
JV #23	367166	SECTION 19 & 24	10S	17,/18E	2005	130044
JV #24	367167	SECTION 19 & 24	10S	17,/18E	2005	130045
JV #25	367168	SECTION 19 & 24	10S	17/ 18E	2005	130046
JV #26	367169	SECTION 19 & 24	10S	17/ 18E	2005	130047
JV #27	367170	SECTION 19 & 24	10S	17/ 18E	2005	130048
Limestone No. 6	AMC 62239	NE1/4 24	10S	17E	Docket 641	428
Limestone No. 7	AMC 62240	SE1/4 13	10S	17E	Docket 641	429
Limestone No. 10	AMC 62243	NW1/4 24	10S	17E	Docket 641	432
Limestone No. 11	AMC 62244	NW1/4 24	10S	17E	Docket 641	433
Limestone No. 12	AMC 62245	NW1/4 24	10S	17E	Docket 641	434

Total number of unpatented claims: 32

RECEIVED  
P 3:21



BUREAU OF LAND MANAGEMENT

Check No. 100530  
 Check Date 07/20/2017  
 Check Amount \$4,960.00  
 Vendor No. 0020001685



Date	Invoice No/Description	Gross Amount	Discount Amount	Amount
07/07/2017	CUST ID 2120856	\$155.00		\$155.00
07/07/2017	CUST ID 2120856	\$155.00		\$155.00
07/07/2017	CUST ID 2120856	\$155.00		\$155.00
07/07/2017	CUST ID 2120856	\$155.00		\$155.00
07/07/2017	CUST ID 2120856	\$155.00		\$155.00
07/07/2017	CUST ID 2120856	\$155.00		\$155.00
07/07/2017	CUST ID 2120856	\$155.00		\$155.00
07/07/2017	CUST ID 2120856	\$155.00		\$155.00
07/07/2017	CUST ID 2120856	\$155.00		\$155.00
07/07/2017	CUST ID 2120856	\$155.00		\$155.00
07/07/2017	CUST ID 2120856	\$155.00		\$155.00
07/07/2017	CUST ID 2120856	\$155.00		\$155.00
07/07/2017	CUST ID 2120856	\$155.00		\$155.00
				\$4,960.00

RECEIVED  
 2017 AUG - 7 P 3: 21  
 TUCSON, ARIZONA



BHP Copper Inc.  
Miami-Globe  
P.O. Box M  
San Manuel, Arizona 85631  
bhpbilliton.com

July 24, 2017

United States Department of the Interior  
Bureau of Land Management-Arizona State Office  
One North Central  
Suite 800  
Phoenix, Arizona 85004

ATTN: Records Section

RE: Notice of Intent to Hold and Payment of 2017-2018 Annual Claim  
Maintenance Fees for BHP Copper Inc. Miami/Globe Operations in  
Miami/Globe, Arizona

RECEIVED  
2017 AUG -1 P 3:22  
PHOENIX, ARIZONA

To Whom It May Concern:

*The Final Rule as published in the Federal Register implements provisions of the Interior Department and related agencies, that a Statutorily Authorized Adjustment effective June 30, 2014 that requires an annual rental fee of \$155.00 (from \$100.00 in 2003 and prior) for each unpatented mining claim and site located and held under the General Mining Law of 1872.*

This will serve as notice that BHP Copper Inc. Miami/Globe Operations, whose address for purposes of this filing is: P.O. Box M, San Manuel, Arizona 85631. BHP Copper Inc. intends to hold the mining claims and/or mill sites described in **Exhibit A** attached hereto for the assessment year 2017/2018, by payment of the annual claim maintenance fees (43 CFR 3834.11(a)(2)) of \$155.00 per claim (**total of 55**). Check No. 100529 in the amount of **\$8,525.00** is made herewith for such assessment year for each of the claims. The name and BLM serial number of which, and the book and page or index number of recording of the location notice in official records of Gila and Pinal Counties, Arizona of which are set forth in **Exhibit A** attached hereto and by this reference incorporated herein. Please return the receipt to the address above.

Sincerely,

Brent Musslewhite  
Agent for BHP Copper Inc.

Enclosures



**EXHIBIT A**  
**UNPATENTED MINING CLAIMS**

**BHP Copper Inc.**  
**Miami-Globe**

**Notice of Intent to Hold 2017/2018**

**BLM Serial**

Number	Name	Docket	Book	Page
AMC 27798	Skunk 1	343		203
AMC 27799	Skunk 2	343		204
AMC 27800	Skunk 3	343		205
AMC 27801	Rita No. 15	173		540
AMC 27802	Sunrise		48	35
AMC 27803	Limestone #1		49	150
AMC 27804	Limestone #2		49	150
AMC 27805	Limestone #3		49	151
AMC 27806	Limestone #4	154		638
AMC 27807	Limestone No. 5	154		639
AMC 27817	Ash 16	325		57
AMC 27882	Ash 95	325		122
AMC 27987	Baseline No. 1	284		856
AMC 27988	Baseline No. 2	284		857
AMC 27995	Fly No. 1	157		230
AMC 27996	Fly No. 2	157		231
AMC 27997	Fly No. 3	157		232
AMC 27998	Fly No. 4	157		233
AMC 27999	Fly No. 5	157		234
AMC 28000	Fly No. 6	157		235
AMC 28001	Fly No. 7	157		236
AMC 28002	Fly No. 8	157		237
AMC 28003	Fly No. 9	157		238
AMC 28004	Fly No. 10	157		239
AMC 28005	Fly No. 11	157		240
AMC 28006	Fly No. 12	157		241
AMC 28007	Fly No. 13	157		242
AMC 28008	Blue Bird #4		47	415
AMC 28009	Conquistador No. 1	amended	49	305
AMC 28010	Arizona No. 23	amended	49	304
AMC 28011	Arizona No. 24	amended	49	305
AMC 28012	Black Eagle #2	107		<del>223</del>
AMC 28013	Gold Coin	154		<del>449</del>
AMC 28014	Black Owl		43	<del>614</del>
AMC 28015	White Owl		43	<del>613</del>
AMC 28041	Key	312		587
AMC 28042	Key No. 1	312		588
AMC 28043	November Re-located		50	<del>7</del>
AMC 28044	October		50	<del>8</del>
AMC 28045	Cities No. 1	290		871
AMC 28046	Cities No. 2	290		872
AMC 28047	Cities No. 3	290		873

RECEIVED  
MILWAUKEE, WISCONSIN

RECEIVED  
MILWAUKEE, WISCONSIN

**EXHIBIT A  
UNPATENTED MINING CLAIMS**

**BHP Copper Inc.  
Miami-Globe**

**Notice of Intent to Hold 2017/2018**

**BLM Serial**

<b>Number</b>	<b>Name</b>	<b>Docket</b>	<b>Book</b>	<b>Page</b>
AMC 28048	Cities No. 4	290		874
AMC 28049	Cities No. 5	290		875
AMC 28050	Cities No. 6	290		876
AMC 28051	Cities No. 7	290		877
AMC 28052	Cities No. 8	290		878
AMC 28053	Cities No. 9	290		879
AMC 28054	Cities No. 10	290		880
AMC 28055	Cities No. 11	290		881
AMC 28056	Cities No. 12	290		882
AMC 28057	Cities No. 13	290		883
AMC 28058	Evening Star		39	356
AMC 412992	Skunk spring 1		2012-000045	
AMC 412993	Skunk spring #2		2012-000046	

**Total number of unpatented claims: 55**

RECEIVED  
2017 AUG - 7 P 3: 22  
PHOENIX, ARIZONA





**United States Department of the Interior**  
**Bureau of Land Management**  
 DIV OF LANDS, MINRLS & ENERGY  
 ONE N CENTRAL AVE  
 PHOENIX, AZ 85004 -4427  
 Phone: 602-417-9200

Receipt

No: 3927323

<b>Transaction #:</b> 4036875	
<b>Date of Transaction:</b> 08/08/2017	
CUSTOMER:	
BHP COPPER INC PO BOX M SAN MANUEL, AZ 85631-0460 US	

LINE #	QTY	DESCRIPTION	REMARKS	UNIT PRICE	TOTAL
1	1.00	LOCATABLE MINERALS / MINING CLAIMS- NOT NEW-UNADJUD, ONE AUTH NO. ONLY / MINING CLAIM MONEY RECEIVED <b>CASES: AMC367144/\$13485.00</b>	MAINT 2018/87	- n/a -	13485.00
<b>TOTAL:</b>					<b>\$13,485.00</b>

PAYMENT INFORMATION					
1	AMOUNT:	8525.00	POSTMARKED:	08/03/2017	
	TYPE:	CHECK	RECEIVED:	08/07/2017	
	CHECK NO:	100529			
	NAME:	BHP COPPER INC PO BOX M SAN MANUEL AZ 85631-0460 US			
2	AMOUNT:	4960.00	POSTMARKED:	08/03/2017	
	TYPE:	CHECK	RECEIVED:	08/07/2017	
	CHECK NO:	100530			
	NAME:	BHP COPPER INC PO BOX M SAN MANUEL AZ 85631-0460 US			

REMARKS

This receipt was generated by the automated BLM Collections and Billing System and is a paper representation of a portion of the official electronic record contained therein.



**BHP Copper Inc.**  
**Miami-Globe**

*June 29, 2016*

**United States Department of the Interior**  
**Bureau of Land Management-Arizona State Office**  
**One North Central**  
**Suite 800**  
**Phoenix, Arizona 85004**

**ATTN: Records Section.**

**RE: Notice of Intent to Hold and Payment of 2016-2017 Annual Claim Maintenance Fees for BHP Copper Inc. Miami/Globe Operations in Miami/Globe, Arizona.**

To Whom It May Concern:

*The Final Rule as published in the Federal Register implements provisions of the Interior Department and related agencies, that a Statutorily Authorized Adjustment effective June 30, 2014 that requires an annual rental fee of \$155.00 (from \$100.00 in 2003 and prior) for each unpatented mining claim and site located and held under the General Mining Law of 1872.*

This will serve as notice that BHP Copper Inc. Miami/Globe Operations, whose address for purposes of this filing is: P.O. Box M San Manuel Arizona 85631. BHP Copper Inc. intends to hold the mining claims and/or mill sites described in **Exhibit A** attached hereto for the assessment years 2016/ 2017, by payment of the annual claim maintenance fees (43 CFR 3834.11(a)(2)) of \$155.00 per claim or site (total of 55). Payment of **\$8,525.00** is made herewith for such assessment year for each of the claims and sites the name and BLM serial number of which, and the book and page or index number of recording of the location notice is official records of Gila and Pinal Counties, Arizona of which are set forth in **Exhibit A** attached hereto and by this reference incorporated herein.

Sincerely,



**Brent Musslewhite**  
**Agent for BHP Copper Inc.**

27738  
412992  
367144  
62016

RECEIVED  
BLM AZ STATE OFFICE  
2016 JUL -1 A 11:11  
PHOENIX, ARIZONA

NO. OF CLAIMS 55  
AMOUNT 8525.00  
RECEIPT NO. 3597432  
INIT. EPG  
**\*\* BLM-ASO\*\***

ENTERED  
JUL 05 2016  
BY: Roman

**Exhibit "A"**  
**NOTICE OF INTENT TO HOLD**

**MAINTENANCE FEE**  
**2016- 2017 ASSESSMENT YEAR**

**BHP Copper Inc.**  
**CC, OD, Solitude, Miami**

**BLM Serial**

	<b>Number</b>	<b>Name</b>	<b>Docket</b>	<b>Book</b>	<b>Page</b>
1	AMC 27798	Skunk 1	343		203
2	AMC 27799	Skunk 2	343		204
3	AMC 27800	Skunk 3	343		205
4	AMC 27801	Rita No. 15	173		540
5	AMC 27802	Sunrise		48	35
6	AMC 27803	Limestone #1		49	150
7	AMC 27804	Limestone #2		49	150
8	AMC 27805	Limestone #3		49	151
9	AMC 27806	Limestone #4	154		638
10	AMC 27807	Limestone No. 5	154		639
11	AMC 27817	Ash 16	325		57
12	AMC 27882	Ash 95	325		122
13	AMC 27987	Baseline No. 1	284		856
14	AMC 27988	Baseline No. 2	284		857
15	AMC 27995	Fly No. 1	157		230
16	AMC 27996	Fly No. 2	157		231
17	AMC 27997	Fly No. 3	157		232
18	AMC 27998	Fly No. 4	157		233
19	AMC 27999	Fly No. 5	157		234
20	AMC 28000	Fly No. 6	157		235
21	AMC 28001	Fly No. 7	157		236
22	AMC 28002	Fly No. 8	157		237
23	AMC 28003	Fly No. 9	157		238
24	AMC 28004	Fly No. 10	157		239
25	AMC 28005	Fly No. 11	157		240
26	AMC 28006	Fly No. 12	157		241
27	AMC 28007	Fly No. 13	157		242
28	AMC 28008	Blue Bird #4		47	415
29	AMC 28009	Conquistador No. 1	amended	49	305
30	AMC 28010	Arizona No. 23	amended	49	304
31	AMC 28011	Arizona No. 24	amended	49	305

PHOENIX, ARIZONA

2016 JUL - 1 A 11: 11

RECEIVED  
BLM AZ STATE OFFICE



32	AMC 28012	Black Eagle #2	107		223
33	AMC 28013	Gold Coin	154		449
34	AMC 28014	Black Owl		43	614
35	AMC 28015	White Owl		43	613
36	AMC 28041	Key	312		587
37	AMC 28042	Key No. 1	312		588
38	AMC 28043	November Re-located		50	7
39	AMC 28044	October		50	8
40	AMC 28045	Cities No. 1	290		871
41	AMC 28046	Cities No. 2	290		872
42	AMC 28047	Cities No. 3	290		873
43	AMC 28048	Cities No. 4	290		874
44	AMC 28049	Cities No. 5	290		875
45	AMC 28050	Cities No. 6	290		876
46	AMC 28051	Cities No. 7	290		877
47	AMC 28052	Cities No. 8	290		878
48	AMC 28053	Cities No. 9	290		879
49	AMC 28054	Cities No. 10	290		880
50	AMC 28055	Cities No. 11	290		881
51	AMC 28056	Cities No. 12	290		882
52	AMC 28057	Cities No. 13	290		883
53	AMC 28058	Evening Star		39	356
54	AMC 412992	Skunk spring 1		2012-000045	
55	AMC 412993	Skunk spring #2		2012-000046	

**Total number of unpatented claims: 55**

RECEIVED  
 CLERK OF SUPERIOR COURT  
 2016 JUL -1 A 11:11  
 PHOENIX, ARIZONA

**BHP Copper Inc.**  
**San Manuel Operations**

*June 29*, 2016

**United States Department of the Interior  
Bureau of Land Management-Arizona State Office  
One North Central  
Suite 800  
Phoenix, Arizona 85004**

**ATTN: Records Section.**


**RE: Notice of Intent to Hold and Payment of 2016-2017 Annual Claim Maintenance Fees for BHP Copper Inc. San Manuel Operations, in San Manuel, Arizona.**

To Whom It May Concern:

*The Final Rule as published in the Federal Register implements provisions of the Interior Department and related agencies, that a Statutorily Authorized Adjustment effective June 30, 2014 that requires an annual rental fee of \$155.00 that requires an annual rental fee of \$155.00 (from \$100.00 in 2003 and prior) for each unpatented mining claim and site located and held under the General Mining Law of 1872.*

This will serve as notice that BHP Copper Inc. San Manuel Operations, whose address for purposes of this filing is: P.O. Box M San Manuel Arizona 85631. BHP Copper Inc. intends to hold the mining claims and/or mill sites described in **Exhibit A** attached hereto for the assessment years 2016/ 2017, by payment of the annual claim maintenance fees (43 CFR 3834.11(a)(2)) of \$155.00 per claim or site (**total of 32**). Payment of **\$4,960.00** is made herewith for such assessment year for each of the claims and sites the name and BLM serial number of which, and the book and page or index number of recording of the location notice is official records of Pinal County, Arizona of which are set forth in **Exhibit A** attached hereto and by this reference incorporated herein.

Sincerely,



Brent Musslewhite  
Agent for BHP Copper Inc.

NO. OF CLAIMS 32  
AMOUNT 4960.00  
RECEIPT NO. 3597432  
INIT. BG

**\*\* BLM-ASO \*\***

RECEIVED  
BLM ARIZONA  
2016 JUL - 1 A 11:11



**EXHIBIT A  
UNPATENTED MINING CLAIMS**

**BHP Copper Inc.**

**San Manuel**

**Notice of Intent to Hold 2016/2017**

NAME OF CLAIM	BLM AMC	SECTION	TOWNSHIP	RANGE	BOOK	PAGE
JV #1	367144	SECTION 24	10S	17E	2005	130022
JV #2	367145	SECTION 24	10S	17E	2005	130023
JV #3	367146	SECTION 24	10S	17E	2005	130024
JV #4	367147	SECTION 24	10S	17E	2005	130025
JV #5	367148	SECTION 24	10S	17E	2005	130026
JV #6	367149	SECTION 24	10S	17E	2005	130027
JV #7	367150	SECTION 24	10S	17E	2005	130028
JV #8	367151	SECTION 24	10S	17E	2005	130029
JV #9	367152	SECTION 24	10S	17E	2005	130030
JV #10	367153	SECTION 24	10S	17E	2005	130031
JV #11	367154	SECTION 24	10S	17E	2005	130032
JV #12	367155	SECTION 24	10S	17E	2005	130033
JV #13	367156	SECTION 24	10S	17E	2005	130034
JV #14	367157	SECTION 24	10S	17E	2005	130035
JV #15	367158	SECTION 24	10S	17E	2005	130036
JV #16	367159	SECTION 24	10S	17E	2005	130037
JV #17	367160	SECTION 24	10S	17E	2005	130038
JV #18	367161	SECTION 24	10S	17E	2005	130039
JV #19	367162	SECTION 24	10S	17E	2005	130040
JV #20	367163	SECTION 24	10S	17E	2005	130041
JV #21	367164	SECTION 24	10S	17E	2005	130042
JV #22	367165	SECTION 19 & 24	10S	17/ 18E	2005	130043
JV #23	367166	SECTION 19 & 24	10S	17,/18E	2005	130044
JV #24	367167	SECTION 19 & 24	10S	17,/18E	2005	130045
JV #25	367168	SECTION 19 & 24	10S	17/ 18E	2005	130046
JV #26	367169	SECTION 19 & 24	10S	17/ 18E	2005	130047
JV #27	367170	SECTION 19 & 24	10S	17/ 18E	2005	130048
Limestone No. 6 (Amended)	AMC 62239	NE1/4 24	10S	17E	Docket 641	428
Limestone No. 7 (Amended)	AMC 62240	SE1/4 13	10S	17E	Docket 641	429
Limestone No. 10 (Amended)	AMC 62243	NW1/4 24	10S	17E	Docket 641	432
Limestone No. 11 (Amended)	AMC 62244	NW1/4 24	10S	17E	Docket 641	433
Limestone No. 12 (Amended)	AMC 62245	NW1/4 24	10S	17E	Docket 641	434

Total number of  
unpatented claims:

32

2015 JUN -1 A 11:12

RECEIVED  
MAY 20 2015

**United States Department of the Interior**  
**Bureau of Land Management**  
 DIV OF LANDS, MINRLS & ENERGY  
 ONE N CENTRAL AVE  
 PHOENIX, AZ 85004 -4427  
 Phone: 602-417-9200

Receipt

No: 3597432

<b>Transaction #:</b> 3700740	
<b>Date of Transaction:</b> 07/01/2016	
CUSTOMER:	
BHP COPPER INC PO BOX M SAN MANUEL, AZ 85631-0460 US	

LINE #	QTY	DESCRIPTION	REMARKS	UNIT PRICE	TOTAL
1	1.00	LOCATABLE MINERALS / MINING CLAIMS- NOT NEW-UNADJUD, ONE AUTH NO. ONLY / MINING CLAIM MONEY RECEIVED CASES: AMC27798/\$13485.00	2017 MAINT (55 & 32)	- n/a -	13485.00
<b>TOTAL:</b>					<b>\$13,485.00</b>

PAYMENT INFORMATION			
1	AMOUNT:	13485.00	POSTMARKED: N/A
	TYPE:	CHECK	RECEIVED: 07/01/2016
	CHECK NO:	100447	
	NAME:	BHP COPPER INC C/O CORPORATION TRUST 1209 ORANGE ST WILMINGTON DE 19801 US	

REMARKS

This receipt was generated by the automated BLM Collections and Billing System and is a paper representation of a portion of the official electronic record contained therein.



367194

62016

**BHP Copper Inc.**  
**San Manuel Operations**

**August 6, 2015**

**United States Department of the Interior**  
**Bureau of Land Management-Arizona State Office**  
**One North Central**  
**Suite 800**  
**Phoenix, Arizona 85004**

**ATTN: Records Section.**

**RE: Notice of Intent to Hold and Payment of 2015-2016 Annual Claim Maintenance Fees for BHP Copper Inc. for San Manuel Operations in San Manuel, Arizona.**

To Whom It May Concern:

*The Final Rule as published in the Federal Register implements provisions of the Interior Department and related agencies, that a Statutorily Authorized Adjustment effective June 30, 2014 that requires an annual rental fee of \$155.00 that requires an annual rental fee of \$155.00 (from \$100.00 in 2003 and prior) for each unpatented mining claim and site located and held under the General Mining Law of 1872.*

This will serve as notice that BHP Copper Inc. San Manuel Operations, whose address for purposes of this filing is: P.O. Box M San Manuel Arizona 85631. BHP Copper Inc. intends to hold the mining claims and/or mill sites described in **Exhibit A** attached hereto for the assessment years 2015/ 2016, by payment of the annual claim maintenance fees (43 CFR 3834.11(a)(2)) of \$155.00 per claim or site (**total of 32**). Payment of **\$4,960.00** is made herewith for such assessment year for each of the claims and sites the name and BLM serial number of which, and the book and page or index number of recording of the location notice is official records of Pinal County, Arizona of which are set forth in **Exhibit A** attached hereto and by this reference incorporated herein.


Sincerely,



**Gerald Brunskill**

Agent for BHP Copper Inc.

Enc. Exhibit A  
BHP Copper Inc. Check Number 100355

ENTERED  
AUG 13 2015  
BY: 

NO. OF CLAIMS 32  
AMOUNT 4960.00  
RECEIPT NO. 3362847  
INIT. ERG

\*\* BLM-ASO\*\*

RECEIVED  
BLM AZ STATE OFFICE  
2015 AUG 10 A 11: 20  
PHOENIX, ARIZONA

**EXHIBIT A**  
**Notice of Intention to Hold**  
**2015 - 2016 Assessment Year**  
**UNPATENTED MINING CLAIMS**

**BHP Copper Inc.**  
**San Manuel**

	NAME OF CLAIM	BLM AMC NUMBER	SECTION	TOWNSHIP	RANGE	BOOK OF RECORDS	PAGE
1	JV #1	367144 ↗	SECTION 24	10S	17E	2005	130022
2	JV #2	367145	SECTION 24	10S	17E	2005	130023
3	JV #3	367146	SECTION 24	10S	17E	2005	130024
4	JV #4	367147	SECTION 24	10S	17E	2005	130025
5	JV #5	367148	SECTION 24	10S	17E	2005	130026
6	JV #6	367149	SECTION 24	10S	17E	2005	130027
7	JV #7	367150	SECTION 24	10S	17E	2005	130028
8	JV #8	367151	SECTION 24	10S	17E	2005	130029
9	JV #9	367152	SECTION 24	10S	17E	2005	130030
10	JV #10	367153	SECTION 24	10S	17E	2005	130031
11	JV #11	367154	SECTION 24	10S	17E	2005	130032
12	JV #12	367155	SECTION 24	10S	17E	2005	130033
13	JV #13	367156	SECTION 24	10S	17E	2005	130034
14	JV #14	367157	SECTION 24	10S	17E	2005	130035
15	JV #15	367158	SECTION 24	10S	17E	2005	130036
16	JV #16	367159	SECTION 24	10S	17E	2005	130037
17	JV #17	367160	SECTION 24	10S	17E	2005	130038
18	JV #18	367161	SECTION 24	10S	17E	2005	130039
19	JV #19	367162	SECTION 24	10S	17E	2005	130040
20	JV #20	367163	SECTION 24	10S	17E	2005	130041
21	JV #21	367164	SECTION 24	10S	17E	2005	130042
22	JV #22	367165	SECTION 19 & 24	10S	17/ 18E	2005	130043
23	JV #23	367166	SECTION 19 & 24	10S	17,18E	2005	130044
24	JV #24	367167	SECTION 19 & 24	10S	17,18E	2005	130045
25	JV #25	367168	SECTION 19 & 24	10S	17/ 18E	2005	130046
26	JV #26	367169	SECTION 19 & 24	10S	17/ 18E	2005	130047
27	JV #27	367170 ↘	SECTION 19 & 24	10S	17/ 18E	2005	130048
28	Limestone No. 6 (Amended)	AMC 62239 ↗	NE1/4 24	10S	17E	Docket 641	428
29	Limestone No. 7 (Amended)	AMC 62240 ↘	SE1/4 13	10S	17E	Docket 641	429
30	Limestone No. 10 (Amended)	AMC 62243 ↗	NW1/4 24	10S	17E	Docket 641	432
31	Limestone No. 11 (Amended)	AMC 62244	NW1/4 24	10S	17E	Docket 641	433
32	Limestone No. 12 (Amended)	AMC 62245 ↘	NW1/4 24	10S	17E	Docket 641	434

Total number of unpatented claims: 32

RECEIVED  
 LM AZ STATE OFFICE  
 2015 AUG 10 A 11: 20  
 PHOENIX, ARIZONA



**United States Department of the Interior**  
**Bureau of Land Management**  
 LANDS/RECREATION & PLANNING  
 ONE N CENTRAL AVE  
 PHOENIX, AZ 85004 -2203  
 Phone: 602-417-9200

Receipt

No: 3362847

<b>Transaction #:</b> 3460855	
<b>Date of Transaction:</b> 08/10/2015	
CUSTOMER:	
BHP COPPER INC PO BOX M SAN MANUEL, AZ 85631-0460 US	

LINE #	QTY	DESCRIPTION	REMARKS	UNIT PRICE	TOTAL
1	1.00	LOCATABLE MINERALS / MINING CLAIMS- NOT NEW-UNADJUD, ONE AUTH NO. ONLY / MINING CLAIM MONEY RECEIVED <b>CASES: AMC367144/\$4960.00</b>	2016 MAINT (32)	- n/a -	4960.00
<b>TOTAL:</b>					<b>\$4,960.00</b>

PAYMENT INFORMATION			
1	AMOUNT:	4960.00	POSTMARKED: N/A
	TYPE:	CHECK	RECEIVED: 08/10/2015
	CHECK NO:	100355	
	NAME:	BHP COPPER INC C/O CORPORATION TRUST CO 1209 ORANGE ST WILMINGTON DE 19801 US	

REMARKS

This receipt was generated by the automated BLM Collections and Billing System and is a paper representation of a portion of the official electronic record contained therein.

ENTERED  
 AUG 13 2015  
 BY: *R. Am...*

367144  
~~62016~~  
62016

**BHP Copper Inc.**  
**San Manuel Operations**

**August 14, 2014**

**United States Department of the Interior**  
**Bureau of Land Management-Arizona State Office**  
**One North Central**  
**Suite 800**  
**Phoenix, Arizona 85004**

**ATTN: Records Section.**

**RE: Notice of Intent to Hold and Payment of 2014-2015 Annual Claim Maintenance Fees for BHP Copper Inc. San Manuel Operations in San Manuel, Arizona.**

To Whom It May Concern:

*The Final Rule as published in the Federal Register implements provisions of the Interior Department and related agencies, that a Statutorily Authorized Adjustment effective June 30, 2014 that requires an annual rental fee of \$155.00 that requires an annual rental fee of \$155.00 (from \$100.00 in 2003 and prior) for each unpatented mining claim and site located and held under the General Mining Law of 1872.*

This will serve as notice that BHP Copper Inc. San Manuel Operations, whose address for purposes of this filing is: P.O. Box M San Manuel Arizona 85631. BHP Copper Inc. intends to hold the mining claims and/or mill sites described in **Exhibit A** attached hereto for the assessment years 2014/ 2015, by payment of the annual claim maintenance fees (43 CFR 3834.11(a)(2)) of \$155.00 per claim or site (**total of 32**). Payment of **\$4,960.00** is made herewith for such assessment year for each of the claims and sites the name and BLM serial number of which, and the book and page or index number of recording of the location notice is official records of Pinal County, Arizona of which are set forth in **Exhibit A** attached hereto and by this reference incorporated herein.

Sincerely,



**Gerald Brunskill**

Agent for BHP Copper Inc.

Enc. Exhibit A  
BHP Copper Inc. Check Number 100158

RECEIVED  
BLM AZ STATE OFFICE  
2014 AUG 20 P 12: 09  
PHOENIX, ARIZONA

**RECEIPT #** 3106777

INTERE  
AUG 22 2014  
BY: Ram



**EXHIBIT A**

**BHP Copper Inc. UNPATENTED MINING CLAIMS  
Notice of Intent to Hold**


**Filings for 2014/2015**

	NAME OF CLAIM	BLM AMC NUMBER	SECTION	TOWNSHIP	RANGE	BOOK OF RECORDS	PAGE
1	JV #1	367144	SECTION 24	10S	17E	2005	130022
2	JV #2	367145	SECTION 24	10S	17E	2005	130023
3	JV #3	367146	SECTION 24	10S	17E	2005	130024
4	JV #4	367147	SECTION 24	10S	17E	2005	130025
5	JV #5	367148	SECTION 24	10S	17E	2005	130026
6	JV #6	367149	SECTION 24	10S	17E	2005	130027
7	JV #7	367150	SECTION 24	10S	17E	2005	130028
8	JV #8	367151	SECTION 24	10S	17E	2005	130029
9	JV #9	367152	SECTION 24	10S	17E	2005	130030
10	JV #10	367153	SECTION 24	10S	17E	2005	130031
11	JV #11	367154	SECTION 24	10S	17E	2005	130032
12	JV #12	367155	SECTION 24	10S	17E	2005	130033
13	JV #13	367156	SECTION 24	10S	17E	2005	130034
14	JV #14	367157	SECTION 24	10S	17E	2005	130035
15	JV #15	367158	SECTION 24	10S	17E	2005	130036
16	JV #16	367159	SECTION 24	10S	17E	2005	130037
17	JV #17	367160	SECTION 24	10S	17E	2005	130038
18	JV #18	367161	SECTION 24	10S	17E	2005	130039
19	JV #19	367162	SECTION 24	10S	17E	2005	130040
20	JV #20	367163	SECTION 24	10S	17E	2005	130041
21	JV #21	367164	SECTION 24	10S	17E	2005	130042
22	JV #22	367165	SECTION 19 & 24	10S	17/ 18E	2005	130043
23	JV #23	367166	SECTION 19 & 24	10S	17,18E	2005	130044
24	JV #24	367167	SECTION 19 & 24	10S	17,18E	2005	130045
25	JV #25	367168	SECTION 19 & 24	10S	17/ 18E	2005	130046
26	JV #26	367169	SECTION 19 & 24	10S	17/ 18E	2005	130047
27	JV #27	367170	SECTION 19 & 24	10S	17/ 18E	2005	130048
28	Limestone No. 6 (Amended)	AMC 62239	NE1/4 24	10S	17E	Docket 641	428
29	Limestone No. 7 (Amended)	AMC 62240	SE1/4 13	10S	17E	Docket 641	429
30	Limestone No. 10 (Amended)	AMC 62243	NW1/4 24	10S	17E	Docket 641	432
31	Limestone No. 11 (Amended)	AMC 62244	NW1/4 24	10S	17E	Docket 641	433
32	Limestone No. 12 (Amended)	AMC 62245	NW1/4 24	10S	17E	Docket 641	434

Total number of  
unpatented claims: 32

PHOENIX, ARIZONA  
2014 AUG 20 P 12: 09  
RECEIVED  
LM AZ STATE OFFICE

**United States Department of the Interior**  
**Bureau of Land Management**  
 LANDS/RECREATION & PLANNING  
 ONE N CENTRAL AVE  
 PHOENIX, AZ 85004 -2203  
 Phone: 602-417-9200



Receipt

No: 3106777

<b>Transaction #:</b> 3198425	
<b>Date of Transaction:</b> 08/20/2014	
CUSTOMER:	
BHP COPPER INC PO BOX M SAN MANUEL, AZ 85631-0460 US	

LINE #	QTY	DESCRIPTION	REMARKS	UNIT PRICE	TOTAL
1	1.00	LOCATABLE MINERALS / MINING CLAIMS- NOT NEW-UNADJUD, ONE AUTH NO. ONLY / MINING CLAIM MONEY RECEIVED <b>CASES: AMC367144/\$4960.00</b>	MAINT 2015/32	- n/a -	4960.00
<b>TOTAL:</b>					<b>\$4,960.00</b>

PAYMENT INFORMATION			
1	AMOUNT:	4960.00	POSTMARKED: N/A
	TYPE:	CHECK	RECEIVED: 08/20/2014
	CHECK NO:	100158	
	NAME:	BHP BILLITON BOX 155 FRUITLAND NM 87416 US	

REMARKS

This receipt was generated by the automated BLM Collections and Billing System and is a paper representation of a portion of the official electronic record contained therein.



Base Metals

BHP Copper Inc  
200 S. Veterans Memorial Blvd  
San Manuel, AZ 85631  
PO Box M  
Tel 520 385-3241 Fax 520 385-3810

25 June 2013

United States Department of the Interior  
Bureau of Land Management-Arizona State Office  
One North Central  
Suite 800  
Phoenix, Arizona 85004

Amc 367144  
Amc 62016

Attn: Records Department

To whom it may concern:

**RE: Notice of Intent to Hold and Payment of 2013-2014 Annual Claim Maintenance Fees for BHP Copper Inc. San Manuel Operations, San Manuel, Arizona.**

*The Final Rule as published in the Federal Register implements provisions of the Interior Department and related agencies, Appropriations Act of 1993 (the "Act") that requires an annual rental fee of \$140.00 (from \$125.00 in 2008 and prior) for each unpatented mining claim and site located and held under the General Mining Law of 1872.*

This will serve as notice that BHP Copper Inc. San Manuel Operations, whose address for purposes of this filing is: P.O. Box M, San Manuel, Arizona 85631. BHP Copper Inc. San Manuel Operations intends to hold the mining claims and/or mill sites described in **Exhibit A** attached hereto for the assessment years 2013/2014, by payment of the annual claim maintenance fees (43 CFR 3834.11(a)(2)) of \$140.00 per claim or site (total of 32). Payment of **\$4,480.00** is made herewith for such assessment year for each of the claims and sites the name and BLM serial number of which, and the book and page or index number of recording of the location notice is official records of Pinal County, Arizona of which are set forth in **Exhibit A** attached hereto and by this reference incorporated herein.

Yours sincerely,



**Gerry Brunskill**  
Manager, Arizona Closed Sites

RECEIVED  
BLM AZ STATE OFFICE  
2013 JUL 17 A 11:39  
PHOENIX, ARIZONA

Incorporated in Delaware



BHP Copper Inc. **UNPATENTED MINING CLAIMS**  
**EXHIBIT A** **Notice of Intent to Hold**  
**Filings for 2013/2014**

	NAME OF CLAIM	BLM AMC NUMBER	SECTION	TOWNSHIP	RANGE	BOOK OF RECORDS	PAGE
1	JV #1	367144	SECTION 24	10S	17E	2005	130022
2	JV #2	367145	SECTION 24	10S	17E	2005	130023
3	JV #3	367146	SECTION 24	10S	17E	2005	130024
4	JV #4	367147	SECTION 24	10S	17E	2005	130025
5	JV #5	367148	SECTION 24	10S	17E	2005	130026
6	JV #6	367149	SECTION 24	10S	17E	2005	130027
7	JV #7	367150	SECTION 24	10S	17E	2005	130028
8	JV #8	367151	SECTION 24	10S	17E	2005	130029
9	JV #9	367152	SECTION 24	10S	17E	2005	130030
10	JV #10	367153	SECTION 24	10S	17E	2005	130031
11	JV #11	367154	SECTION 24	10S	17E	2005	130032
12	JV #12	367155	SECTION 24	10S	17E	2005	130033
13	JV #13	367156	SECTION 24	10S	17E	2005	130034
14	JV #14	367157	SECTION 24	10S	17E	2005	130035
15	JV #15	367158	SECTION 24	10S	17E	2005	130036
16	JV #16	367159	SECTION 24	10S	17E	2005	130037
17	JV #17	367160	SECTION 24	10S	17E	2005	130038
18	JV #18	367161	SECTION 24	10S	17E	2005	130039
19	JV #19	367162	SECTION 24	10S	17E	2005	130040
20	JV #20	367163	SECTION 24	10S	17E	2005	130041
21	JV #21	367164	SECTION 24	10S	17E	2005	130042
22	JV #22	367165	SECTION 19 & 24	10S	17/ 18E	2005	130043
23	JV #23	367166	SECTION 19 & 24	10S	17,/18E	2005	130044
24	JV #24	367167	SECTION 19 & 24	10S	17,/18E	2005	130045
25	JV #25	367168	SECTION 19 & 24	10S	17/ 18E	2005	130046
26	JV #26	367169	SECTION 19 & 24	10S	17/ 18E	2005	130047
27	JV #27	367170	SECTION 19 & 24	10S	17/ 18E	2005	130048
28	Limestone No. 6 (Amended)	AMC 62239	NE1/4 24	10S	17E	Docket 641	428
29	Limestone No. 7 (Amended)	AMC 62240	SE1/4 13	10S	17E	Docket 641	429
30	Limestone No. 10 (Amended)	AMC 62243	NW1/4 24	10S	17E	Docket 641	432
31	Limestone No. 11 (Amended)	AMC 62244	NW1/4 24	10S	17E	Docket 641	433
32	Limestone No. 12 (Amended)	AMC 62245	NW1/4 24	10S	17E	Docket 641	434

RECEIVED  
BLM AZ STATE OFFICE  
2013 JUL 17 A 11: 39  
PHOENIX, ARIZONA



United States Department of the Interior

Bureau of Land Management

LANDS/RECREATION & PLANNING

ONE N CENTRAL AVE

PHOENIX, AZ 85004 -2203

Phone: 602-417-9200

Receipt

No:

2834256

<b>Transaction #:</b> 2919751	
<b>Date of Transaction:</b> 07/17/2013	
<b>CUSTOMER:</b>	
BHPBILLITON 200 S VETERANS MEMORIAL BLVD PO BOX M SAN MANUEL,AZ 85631-1157 US	

LINE #	QTY	DESCRIPTION	REMARKS	UNIT PRICE	TOTAL
1	1.00	LOCATABLE MINERALS / MINING CLAIMS-NOT NEW-UNADJUD,ONE AUTH NO. ONLY / MINING CLAIM MONEY RECEIVED CASES: AMC367144/\$4480.00	MAINT 2014/32	- n/a -	4480.00
<b>TOTAL:</b>					<b>\$4,480.00</b>

PAYMENT INFORMATION			
1	AMOUNT:	4480.00	POSTMARKED: N/A
	TYPE:	CHECK	RECEIVED: 07/17/2013
	CHECK NO:	100653	
	NAME:	BHPBILLITON COPPER INC 8950 N ORACLE RD STE 150 TUCSON AZ 85704 US	

REMARKS

This receipt was generated by the automated BLM Collections and Billing System and is a paper representation of a portion of the official electronic record contained therein.

32  
Jme

AMC 62016  
AMC 367144



**bhpbilliton**  
resourcing the future

Base Metals

BHP Copper Inc  
200 S. Veterans Memorial Blvd  
San Manuel, AZ 85631  
PO Box M  
Tel 520 385-3241 Fax 520 385-3810

20 July 2012

**United States Department of the Interior  
Bureau of Land Management-Arizona State Office  
One North Central  
Suite 800  
Phoenix, Arizona 85004**

RECEIVED  
BLM AZ STATE OFFICE  
2012 JUL 20 A 9:23  
PHOENIX, AZ

**Attn: Records Department**

To whom it may concern:

**RE: Notice of Intent to Hold and Payment of 2012-2013 Annual Claim Maintenance Fees for BHP Copper Inc. San Manuel Operations, San Manuel, Arizona.**

*The Final Rule as published in the Federal Register implements provisions of the Interior Department and related agencies, Appropriations Act of 1993 (the "Act") that requires an annual rental fee of \$140.00 (from \$125.00 in 2008 and prior) for each unpatented mining claim and site located and held under the General Mining Law of 1872.*

This will serve as notice that BHP Copper Inc. San Manuel Operations, whose address for purposes of this filing is: P.O. Box M, San Manuel, Arizona 85631. BHP Copper Inc. San Manuel Operations intends to hold the mining claims and/or mill sites described in **Exhibit A** attached hereto for the assessment years 2012/2013, by payment of the annual claim maintenance fees (43 CFR 3834.11(a)(2)) of \$140.00 per claim or site (total of 32). Payment of **\$4,480.00** is made herewith for such assessment year for each of the claims and sites the name and BLM serial number of which, and the book and page or index number of recording of the location notice is official records of Pinal County, Arizona of which are set forth in **Exhibit A** attached hereto and by this reference incorporated herein.

Yours sincerely,

**Gerry Brunskill**  
Manager, Arizona Closed Sites

NO. OF CLAIMS 32  
AMOUNT 34480.00  
RECEIPT NO. 2612347  
INIT. GAH

**\*\* BLM-ASO\*\***

Incorporated in Delaware

A member of the BHP Billiton Group, which is headquartered in Australia  
Registered Office: 180 Lonsdale Street, Melbourne, Victoria 3000, Australia  
ABN 49 004 028 077

8/15/2012 TS  
**ENTERED INTO COMPUTER**

**BHP Copper Inc. UNPATENTED MINING CLAIMS**  
**EXHIBIT A** **Notice of Intent to Hold**

Filings for 2012/2013

	NAME OF CLAIM	BLM AMC NUMBER	SECTION	TOWNSHIP	RANGE	BOOK OF RECORDS	PAGE
1	JV #1	367144	SECTION 24	10S	17E	2005	130022
2	JV #2	367145	SECTION 24	10S	17E	2005	130023
3	JV #3	367146	SECTION 24	10S	17E	2005	130024
4	JV #4	367147	SECTION 24	10S	17E	2005	130025
5	JV #5	367148	SECTION 24	10S	17E	2005	130026
6	JV #6	367149	SECTION 24	10S	17E	2005	130027
7	JV #7	367150	SECTION 24	10S	17E	2005	130028
8	JV #8	367151	SECTION 24	10S	17E	2005	130029
9	JV #9	367152	SECTION 24	10S	17E	2005	130030
10	JV #10	367153	SECTION 24	10S	17E	2005	130031
11	JV #11	367154	SECTION 24	10S	17E	2005	130032
12	JV #12	367155	SECTION 24	10S	17E	2005	130033
13	JV #13	367156	SECTION 24	10S	17E	2005	130034
14	JV #14	367157	SECTION 24	10S	17E	2005	130035
15	JV #15	367158	SECTION 24	10S	17E	2005	130036
16	JV #16	367159	SECTION 24	10S	17E	2005	130037
17	JV #17	367160	SECTION 24	10S	17E	2005	130038
18	JV #18	367161	SECTION 24	10S	17E	2005	130039
19	JV #19	367162	SECTION 24	10S	17E	2005	130040
20	JV #20	367163	SECTION 24	10S	17E	2005	130041
21	JV #21	367164	SECTION 24	10S	17E	2005	130042
22	JV #22	367165	SECTION 19 & 24	10S	17/ 18E	2005	130043
23	JV #23	367166	SECTION 19 & 24	10S	17,/18E	2005	130044
24	JV #24	367167	SECTION 19 & 24	10S	17,/18E	2005	130045
25	JV #25	367168	SECTION 19 & 24	10S	17/ 18E	2005	130046
26	JV #26	367169	SECTION 19 & 24	10S	17/ 18E	2005	130047
27	JV #27	367170	SECTION 19 & 24	10S	17/ 18E	2005	130048
28	Limestone No. 6 (Amended)	AMC 62239	NE1/4 24	10S	17E	Docket 641	428
29	Limestone No. 7 (Amended)	AMC 62240	SE1/4 13	10S	17E	Docket 641	429
30	Limestone No. 10 (Amended)	AMC 62243	NW1/4 24	10S	17E	Docket 641	432
31	Limestone No. 11 (Amended)	AMC 62244	NW1/4 24	10S	17E	Docket 641	433
32	Limestone No. 12 (Amended)	AMC 62245	NW1/4 24	10S	17E	Docket 641	434

RECEIVED  
 BLM, AZ STATE OFFICE  
 2012 JUL 20 A 9:23  
 PHOENIX, AZ



**United States Department of the Interior**  
**Bureau of Land Management**  
 LANDS/RECREATION & PLANNING  
 ONE N CENTRAL AVE  
 PHOENIX, AZ 85004 -2203  
 Phone: 602-417-9200

Receipt

No: 2612347

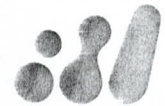
<b>Transaction #:</b> 2692549	
<b>Date of Transaction:</b> 07/20/2012	
<b>CUSTOMER:</b>	
BHP COPPER INC PO BOX M SAN MANUEL, AZ 85631-0460 US	

LINE #	QTY	DESCRIPTION	REMARKS	UNIT PRICE	TOTAL
1	1.00	LOCATABLE MINERALS / MINING CLAIMS-NOT NEW-UNADJUD, ONE AUTH NO. ONLY / MINING CLAIM MONEY RECEIVED <b>CASES: AMC367144/\$4480.00</b>	MAINT FEE PYMNT (32) 2013 / NOI	- n/a -	4480.00
<b>TOTAL:</b>					<b>\$4,480.00</b>

PAYMENT INFORMATION			
1	AMOUNT:	4480.00	POSTMARKED: N/A
	TYPE:	CHECK	RECEIVED: 07/20/2012
	CHECK NO:	116222	
	NAME:	BHP COPPER INC 1360 POST OAK BLVD, SUITE 150 HOUSTON TX 77056 US	

REMARKS

This receipt was generated by the automated BLM Collections and Billing System and is a paper representation of a portion of the official electronic record contained therein.



**bhpbilliton**  
resourcing the future

Base Metals

BHP Copper Inc  
200 S. Veterans Memorial Blvd  
San Manuel, AZ 85631  
PO Box M  
Tel 520 385-3241 Fax 520 385-3810

15 August 2011

**United States Department of the Interior  
Bureau of Land Management-Arizona State Office  
One North Central  
Suite 800  
Phoenix, Arizona 85004**

*Amc 367144*  
*Amc 62016*

**Attn: Records Department**

To whom it may concern:

**RE: Notice of Intent to Hold and Payment of 2011-2012 Annual Claim Maintenance Fees for BHP Copper Inc. San Manuel Operations, San Manuel, Arizona.**

*The Final Rule as published in the Federal Register implements provisions of the Interior Department and related agencies, Appropriations Act of 1993 (the "Act") that requires an annual rental fee of \$140.00 (from \$125.00 in 2008 and prior) for each unpatented mining claim and site located and held under the General Mining Law of 1872.*

This will serve as notice that BHP Copper Inc. San Manuel Operations, whose address for purposes of this filing is: P.O. Box M, San Manuel, Arizona 85631. BHP Copper Inc. San Manuel Operations intends to hold the mining claims and/or mill sites described in **Exhibit A** attached hereto for the assessment years 2011/2012, by payment of the annual claim maintenance fees (43 CFR 3834.11(a)(2)) of \$140.00 per claim or site (total of 32). Payment of **\$4,480.00** is made herewith for such assessment year for each of the claims and sites the name and BLM serial number of which, and the book and page or index number of recording of the location notice is official records of Pinal County, Arizona of which are set forth in **Exhibit A** attached hereto and by this reference incorporated herein.

Yours sincerely,

**Gerry Brunskill**  
Land and Business Development Manager

NO. OF CLAIMS  
AMOUNT  
RECEIPT NO.  
INIT.

*32*  
*4480.00*  
*240707*  
*[Signature]*

\*\* BLM-ASO\*\*

PHOENIX, ARIZONA

2011 AUG 17 A 7:50

RECEIVED  
BLM AZ STATE OFFICE

Incorporated in Delaware

AUG 26 2011 *Cm*

BHP Copper Inc. UNPATENTED MINING CLAIMS  
**EXHIBIT A** Notice of Intent to Hold

Filings for 2011/2012

	NAME OF CLAIM	BLM AMC NUMBER	SECTION	TOWNSHIP	RANGE	BOOK OF RECORDS	PAGE
1	JV #1	367144	SECTION 24	10S	17E	2005	130022
2	JV #2	367145	SECTION 24	10S	17E	2005	130023
3	JV #3	367146	SECTION 24	10S	17E	2005	130024
4	JV #4	367147	SECTION 24	10S	17E	2005	130025
5	JV #5	367148	SECTION 24	10S	17E	2005	130026
6	JV #6	367149	SECTION 24	10S	17E	2005	130027
7	JV #7	367150	SECTION 24	10S	17E	2005	130028
8	JV #8	367151	SECTION 24	10S	17E	2005	130029
9	JV #9	367152	SECTION 24	10S	17E	2005	130030
10	JV #10	367153	SECTION 24	10S	17E	2005	130031
11	JV #11	367154	SECTION 24	10S	17E	2005	130032
12	JV #12	367155	SECTION 24	10S	17E	2005	130033
13	JV #13	367156	SECTION 24	10S	17E	2005	130034
14	JV #14	367157	SECTION 24	10S	17E	2005	130035
15	JV #15	367158	SECTION 24	10S	17E	2005	130036
16	JV #16	367159	SECTION 24	10S	17E	2005	130037
17	JV #17	367160	SECTION 24	10S	17E	2005	130038
18	JV #18	367161	SECTION 24	10S	17E	2005	130039
19	JV #19	367162	SECTION 24	10S	17E	2005	130040
20	JV #20	367163	SECTION 24	10S	17E	2005	130041
21	JV #21	367164	SECTION 24	10S	17E	2005	130042
22	JV #22	367165	SECTION 19 & 24	10S	17/ 18E	2005	130043
23	JV #23	367166	SECTION 19 & 24	10S	17,18E	2005	130044
24	JV #24	367167	SECTION 19 & 24	10S	17,18E	2005	130045
25	JV #25	367168	SECTION 19 & 24	10S	17/ 18E	2005	130046
26	JV #26	367169	SECTION 19 & 24	10S	17/ 18E	2005	130047
✓ 27	JV #27	367170	SECTION 19 & 24	10S	17/ 18E	2005	130048
28	Limestone No. 6 (Amended)	AMC 62239	NE1/4 24	10S	17E	Docket 641	428
✓ 29	Limestone No. 7 (Amended)	AMC 62240	SE1/4 13	10S	17E	Docket 641	429
30	Limestone No. 10 (Amended)	AMC 62243	NW1/4 24	10S	17E	Docket 641	432
31	Limestone No. 11 (Amended)	AMC 62244	NW1/4 24	10S	17E	Docket 641	433
✓ 32	Limestone No. 12 (Amended)	AMC 62245	NW1/4 24	10S	17E	Docket 641	434

RECEIVED  
 BLM AZ STATE OFFICE  
 2011 AUG 17 A 7:51  
 PHOENIX, ARIZONA



BHP Copper  
PO Box M  
San Manuel, AZ. 85631

RECEIVED  
P M AZ STATE OFFICE


2011 AUG 16 P 1:51

PHOENIX, ARIZONA

US Dept of the Interior  
BLM Az State Office  
One North Central  
Suite 800  
Phoenix, AZ 85004

0500404427

CERTIFIED MAIL™



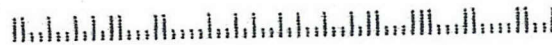
7005 0390 0001 2596 7060

\$5.59 0  
US POSTAGE  
FIRST-CLASS  
062S0006147885  
85631

stamps.com  
C29477 05



RETURN RECEIPT  
REQUESTED



**United States Department of the Interior**  
**Bureau of Land Management**  
 LANDS/RECREATION & PLANNING  
 ONE N CENTRAL AVE  
 PHOENIX, AZ 85004 -2203  
 Phone: 602-417-9200

Receipt

No:

2407072

<b>Transaction #:</b> 2482348	
<b>Date of Transaction:</b> 08/17/2011	
<b>CUSTOMER:</b>	
BHPBILLITON 200 S VETERANS MEMORIAL BLVD PO BOX M SAN MANUEL, AZ 85631-1157 US	

LINE #	QTY	DESCRIPTION	REMARKS	UNIT PRICE	TOTAL
1	1.00	LOCATABLE MINERALS / MINING CLAIMS-NOT NEW-UNADJUD, ONE AUTH NO. ONLY / MINING CLAIM MONEY RECEIVED <b>CASES: AMC367144/\$4480.00</b>	MAINT-32	- n/a -	4480.00
<b>TOTAL:</b>					<b>\$4,480.00</b>

PAYMENT INFORMATION					
1	AMOUNT:	4480.00	POSTMARKED:	08/12/2011	
	TYPE:	CHECK	RECEIVED:	08/17/2011	
	CHECK NO:	0000115387			
	NAME:	BHPBILLITON 1360 POST OAK BLVD, STE 150 HOUSTON TX 77056 US			

<b>REMARKS</b>	

This receipt was generated by the automated BLM Collections and Billing System and is a paper representation of a portion of the official electronic record contained therein.

BHP Copper  
PO Box M  
San Manuel, AZ. 85631

CERTIFIED MAIL™



7005 0390 0001 2596 7060

\$5.59 0  
US POSTAGE  
FIRST-CLASS  
062S0006147885  
85631

stamps.com  
C29477 05



RECEIVED  
FIM AZ STATE OFFICE

244 AUG 16 P 1:51

PHOENIX, ARIZONA

US Dept of the Interior  
BLM Az State Office  
One North Central  
Suite 800  
Phoenix, Az 85004

RETURN RECEIPT  
REQUESTED

8500404427



PLACE STICKER AT TOP OF ENVELOPE TO THE RIGHT  
OF THE RETURN ADDRESS, FOLD AT DOTTED LINE



AMC 367144  
AMC 62016

**BHP Copper Inc.**  
**San Manuel Operations**

**August 11, 2010**

**United States Department of the Interior**  
**Bureau of Land Management-Arizona State Office**  
**One North Central**  
**Suite 800**  
**Phoenix, Arizona 85004**

**ATTN: Records Section.**

**RE: Notice of Intent to Hold and Payment of 2010-2011 Annual Claim Maintenance Fees for BHP Copper Inc. San Manuel Operations, San Manuel, Arizona.**

To Whom It May Concern:

*The Final Rule as published in the Federal Register implements provisions of the Interior Department and related agencies, Appropriations Act of 1993 (the "Act") that requires an annual rental fee of \$140.00 (from \$125.00 in 2008 and prior) for each unpatented mining claim and site located and held under the General Mining Law of 1872.*

This will serve as notice that BHP Copper Inc. San Manuel Operations, whose address for purposes of this filing is: P.O. Box M, San Manuel, Arizona 85631. BHP Copper Inc. San Manuel Operations intends to hold the mining claims and/or mill sites described in **Exhibit A** attached hereto for the assessment years 2009/2010, by payment of the annual claim maintenance fees (43 CFR 3834.11(a)(2)) of \$140.00 per claim or site (total of 32). Payment of **\$4,480.00** is made herewith for such assessment year for each of the claims and sites the name and BLM serial number of which, and the book and page or index number of recording of the location notice is official records of Pinal County, Arizona of which are set forth in **Exhibit A** attached hereto and by this reference incorporated herein.

Sincerely,

**Gerry Brunskill**  
Land and Business Development Manager.  
Agent for BHP Copper Inc. San Manuel Operations

Enc. Exhibit A  
BHP Copper Inc. Check Number 0000114591

RECEIVED  
PLM AZ STATE OFFICE  
2010 AUG 18 A 10: 07  
PHOENIX, ARIZONA

NO. OF CLAIMS 32  
AMOUNT 4480.  
RECEIPT NO. 2193747  
INIT. JC

**\*\* BLM-ASO\*\***

RECEIVED  
 BLM AZ STATE OFFICE  
 2010 AUG 18 A 10:07  
 PHOENIX, ARIZONA

**BHP Copper Inc. Unpatented Mining Claims**  
**EXHIBIT A**  
**Notice of Intent to Hold**

Filings for 2010/2011

	NAME OF CLAIM	BLM AMC NUMBER	SECTION	TOWNSHIP	RANGE	BOOK OF RECORDS	PAGE
1	JV #1	367144	SECTION 24	10S	17E	2005	130022
2	JV #2	367145	SECTION 24	10S	17E	2005	130023
3	JV #3	367146	SECTION 24	10S	17E	2005	130024
4	JV #4	367147	SECTION 24	10S	17E	2005	130025
5	JV #5	367148	SECTION 24	10S	17E	2005	130026
6	JV #6	367149	SECTION 24	10S	17E	2005	130027
7	JV #7	367150	SECTION 24	10S	17E	2005	130028
8	JV #8	367151	SECTION 24	10S	17E	2005	130029
9	JV #9	367152	SECTION 24	10S	17E	2005	130030
10	JV #10	367153	SECTION 24	10S	17E	2005	130031
11	JV #11	367154	SECTION 24	10S	17E	2005	130032
12	JV #12	367155	SECTION 24	10S	17E	2005	130033
13	JV #13	367156	SECTION 24	10S	17E	2005	130034
14	JV #14	367157	SECTION 24	10S	17E	2005	130035
15	JV #15	367158	SECTION 24	10S	17E	2005	130036
16	JV #16	367159	SECTION 24	10S	17E	2005	130037
17	JV #17	367160	SECTION 24	10S	17E	2005	130038
18	JV #18	367161	SECTION 24	10S	17E	2005	130039
19	JV #19	367162	SECTION 24	10S	17E	2005	130040
20	JV #20	367163	SECTION 24	10S	17E	2005	130041
21	JV #21	367164	SECTION 24	10S	17E	2005	130042
22	JV #22	367165	SECTION 19 & 24	10S	17/ 18E	2005	130043
23	JV #23	367166	SECTION 19 & 24	10S	17,18E	2005	130044
24	JV #24	367167	SECTION 19 & 24	10S	17,18E	2005	130045
25	JV #25	367168	SECTION 19 & 24	10S	17/ 18E	2005	130046
26	JV #26	367169	SECTION 19 & 24	10S	17/ 18E	2005	130047
27	JV #27	367170	SECTION 19 & 24	10S	17/ 18E	2005	130048
28	Limestone No. 6 (Amended)	AMC 62239	NE1/4 24	10S	17E	Docket 641	428
29	Limestone No. 7 (Amended)	AMC 62240	SE1/4 13	10S	17E	Docket 641	429
30	Limestone No. 10 (Amended)	AMC 62243	NW1/4 24	10S	17E	Docket 641	432
31	Limestone No. 11 (Amended)	AMC 62244	NW1/4 24	10S	17E	Docket 641	433
32	Limestone No. 12 (Amended)	AMC 62245	NW1/4 24	10S	17E	Docket 641	434

32/50

ENTERED INTO COMPUTER <sub>re</sub> AUG 26 2010

United States Department of the Interior  
 Bureau of Land Management  
 LANDS/RECREATION & PLANNING  
 ONE N CENTRAL AVE  
 PHOENIX, AZ 85004 -2203  
 Phone:

Receipt

No: 2193747

<b>Transaction #:</b> 2263558		<b>ENTERED INTO COMPUTER</b>  AUG 26 2010
<b>Date of Transaction:</b> 08/18/2010		
<b>CUSTOMER:</b>	BHPBILLITON 200 S REDINGTON RD # M ✓ SAN MANUEL, AZ 85631-1114 US	

LINE #	QTY	DESCRIPTION	REMARKS	UNIT PRICE	TOTAL
1	1.00	LOCATABLE MINERALS / MINING CLAIMS-NOT NEW-UNADJUD, ONE AUTH NO. ONLY / MINING CLAIM MONEY RECEIVED CASES: AMC367144/\$4480.00	MAINT (32) 2011	- n/a -	4480.00 ✓
<b>TOTAL:</b>					<b>\$4,480.00</b>

PAYMENT INFORMATION			
1	<b>AMOUNT:</b>	4480.00	<b>POSTMARKED:</b> N/A
	<b>TYPE:</b>	CHECK	<b>RECEIVED:</b> 08/18/2010
	<b>CHECK NO:</b>	0000114591	
	<b>NAME:</b>	BHPBILLITON 200 S REDINGTON RD # M SAN MANUEL AZ 85631-1114 US	

REMARKS

This receipt was generated by the automated BLM Collections and Billing System and is a paper representation of a portion of the official electronic record contained therein.



AME 36744  
62016

**BHP Copper Inc.**  
**San Manuel Operations**

August <sup>4<sup>th</sup></sup> 2009  
Via Certified Mail – Return Receipt Requested

United States Department of the Interior  
Bureau of Land Management-Arizona State Office  
One North Central  
Suite 800  
Phoenix, Arizona 85004

**ATTN: Records Section.**

**RE: Notice of Intent to Hold and Payment of 2009-2010 Annual Claim Maintenance Fees for BHP Copper Inc. San Manuel Operations, San Manuel, Arizona.**

To Whom It May Concern:

*The Final Rule as published in the Federal Register implements provisions of the Interior Department and related agencies, Appropriations Act of 1993 (the "Act") that requires an annual rental fee of \$140.00 (from \$125.00 in 2008 and prior) for each unpatented mining claim and site located and held under the General Mining Law of 1872.*

This will serve as notice that BHP Copper Inc. San Manuel Operations, whose address for purposes of this filing is: P.O. Box M, San Manuel, Arizona 85631. BHP Copper Inc. San Manuel Operations intends to hold the mining claims and/or mill sites described in **Exhibit A** attached hereto for the assessment years 2009/2010, by payment of the annual claim maintenance fees (43 CFR 3834.11(a)(2)) of \$140.00 per claim or site (total of 32). Payment of **\$4,480.00** is made herewith for such assessment year for each of the claims and sites the name and BLM serial number of which, and the book and page or index number of recording of the location notice is official records of Pinal County, Arizona of which are set forth in **Exhibit A** attached hereto and by this reference incorporated herein.

Sincerely,



**Gerry Brunskill**  
Land and Business Development Manager.  
Agent for BHP Copper Inc. San Manuel Operations

Enc. Exhibit A  
BHP Copper Inc. Check Number 113550.



RECEIVED  
BLM ARIZONA STATE OFFICE  
2009 AUG 10 A 10:56  
PHOENIX, ARIZONA

**BHP Copper Inc. UNPATENTED MINING CLAIMS**  
**EXHIBIT A**  
**Notice of Intent to Hold**

Filings for 2009/2010

	NAME OF CLAIM	BLM AMC NUMBER	SECTION	TOWNSHIP	RANGE	BOOK OF RECORDS	PAGE
1	JV #1	367144	SECTION 24	10S	17E	2005	130022
2	JV #2	367145	SECTION 24	10S	17E	2005	130023
3	JV #3	367146	SECTION 24	10S	17E	2005	130024
4	JV #4	367147	SECTION 24	10S	17E	2005	130025
5	JV #5	367148	SECTION 24	10S	17E	2005	130026
6	JV #6	367149	SECTION 24	10S	17E	2005	130027
7	JV #7	367150	SECTION 24	10S	17E	2005	130028
8	JV #8	367151	SECTION 24	10S	17E	2005	130029
9	JV #9	367152	SECTION 24	10S	17E	2005	130030
10	JV #10	367153	SECTION 24	10S	17E	2005	130031
11	JV #11	367154	SECTION 24	10S	17E	2005	130032
12	JV #12	367155	SECTION 24	10S	17E	2005	130033
13	JV #13	367156	SECTION 24	10S	17E	2005	130034
14	JV #14	367157	SECTION 24	10S	17E	2005	130035
15	JV #15	367158	SECTION 24	10S	17E	2005	130036
16	JV #16	367159	SECTION 24	10S	17E	2005	130037
17	JV #17	367160	SECTION 24	10S	17E	2005	130038
18	JV #18	367161	SECTION 24	10S	17E	2005	130039
19	JV #19	367162	SECTION 24	10S	17E	2005	130040
20	JV #20	367163	SECTION 24	10S	17E	2005	130041
21	JV #21	367164	SECTION 24	10S	17E	2005	130042
22	JV #22	367165	SECTION 19 & 24	10S	17/ 18E	2005	130043
23	JV #23	367166	SECTION 19 & 24	10S	17, /18E	2005	130044
24	JV #24	367167	SECTION 19 & 24	10S	17, /18E	2005	130045
25	JV #25	367168	SECTION 19 & 24	10S	17/ 18E	2005	130046
26	JV #26	367169	SECTION 19 & 24	10S	17/ 18E	2005	130047
27	JV #27	367170	SECTION 19 & 24	10S	17/ 18E	2005	130048
28	Limestone No. 6 (Amended)	AMC 62239	NE 1/4 24	10S	17E	Docket 641	428
29	Limestone No. 7 (Amended)	AMC 62240	SE 1/4 13	10S	17E	Docket 641	429
30	Limestone No. 10 (Amended)	AMC 62243	NW 1/4 24	10S	17E	Docket 641	432
31	Limestone No. 11 (Amended)	AMC 62244	NW 1/4 24	10S	17E	Docket 641	433
32	Limestone No. 12 (Amended)	AMC 62245	NW 1/4 24	10S	17E	Docket 641	434

RECEIVED  
 MINE STATE OFFICE  
 AUG 10 A 10:56  
 MOHAVE, ARIZONA

**United States Department of the Interior**  
**Bureau of Land Management**  
 BUSINESS & SUPPORT SVCS DIV  
 ONE N CENTRAL AVE SUITE 800  
 PHOENIX, AZ 85004 -4427  
 Phone: (602) 417-9200

Receipt

No: 1972030

<b>Transaction #:</b> 2035910	
<b>Date of Transaction:</b> 08/06/2009	
<b>CUSTOMER:</b>	BHP COPPER INC PO BOX M SAN MANUEL, AZ 85631-0460 US

LINE #	QTY	DESCRIPTION	REMARKS	UNIT PRICE	TOTAL
1	1.00	LOCATABLE MINERALS / MINING CLAIMS-NOT NEW-UNADJUD, ONE AUTH NO. ONLY / MINING CLAIM MONEY RECEIVED <b>CASES: AMC367144/\$4480.00</b>	MAINT 2010	- n/a -	4480.00
<b>TOTAL:</b>					<b>\$4,480.00</b>

PAYMENT INFORMATION			
1	<b>AMOUNT:</b>	4480.00	<b>POSTMARKED:</b> 08/04/2009
	<b>TYPE:</b>	CHECK	<b>RECEIVED:</b> 08/06/2009
	<b>CHECK NO:</b>	0000113550	
	<b>NAME:</b>	BHPBILLITON PO BOX M SAN MANUEL AZ 85631-0460 US	

REMARKS

This receipt was generated by the automated BLM Collections and Billing System and is a paper representation of a portion of the official electronic record contained therein.



**BHP Copper Inc.**  
**San Manuel Operations**

AMC 62016  
AMC 367144

August 18 2008

Via Certified Mail – Return Receipt Requested

United States Department of the Interior  
Bureau of Land Management-Arizona State Office  
One North Central  
Suite 800  
Phoenix, Arizona 85004

ATTN: Records Section.

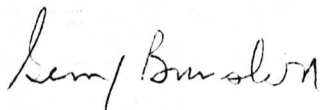
RE: Notice of Intent to Hold and Payment of 2008-2009 Annual Claim Maintenance Fees for BHP Copper Inc. San Manuel Operations, San Manuel, Arizona.

To Whom It May Concern:

*The Final Rule as published in the Federal Register implements provisions of the Interior Department and related agencies, Appropriations Act of 1993 (the "Act") that requires an annual rental fee of \$125.00 (from \$100.00 in 2003 and prior) for each unpatented mining claim and site located and held under the General Mining Law of 1872.*

This will serve as notice that BHP Copper Inc. San Manuel Operations, whose address for purposes of this filing is: P.O. Box M, San Manuel, Arizona 85631. BHP Copper Inc. San Manuel Operations intends to hold the mining claims and/or mill sites described in **Exhibit A** attached hereto for the assessment years 2008/2009, by payment of the annual claim maintenance fees (43 CFR 3834.11(a)(2)) of \$125.00 per claim or site (total of 32). Payment of **\$4,000.00** is made herewith for such assessment year for each of the claims and sites the name and BLM serial number of which, and the book and page or index number of recording of the location notice is official records of Pinal County, Arizona of which are set forth in **Exhibit A** attached hereto and by this reference incorporated herein.

Sincerely,



**Gerry Brunskill**  
Land and Business Development Manager.  
Agent for BHP Copper Inc. San Manuel Operations

Enc. Exhibit A  
BHP Copper Inc. Check Number 0000111673

PHOENIX, AZ

2008 AUG 20 P 2:39

RECEIVED  
BLM AZ STATE OFFICE

ENTERED IN SYSTEM  
RE 9/9/08

BHP Copper Inc. UNPATENTED MINING CLAIMS  
**EXHIBIT A** Notice of Intent to Hold

Filings for 2008/2009

	NAME OF CLAIM	BLM AMC NUMBER	SECTION	TOWNSHIP	RANGE	BOOK OF RECORDS	PAGE
1	JV #1	367144	SECTION 24	10S	17E	2005	130022
2	JV #2	367145	SECTION 24	10S	17E	2005	130023
3	JV #3	367146	SECTION 24	10S	17E	2005	130024
4	JV #4	367147	SECTION 24	10S	17E	2005	130025
5	JV #5	367148	SECTION 24	10S	17E	2005	130026
6	JV #6	367149	SECTION 24	10S	17E	2005	130027
7	JV #7	367150	SECTION 24	10S	17E	2005	130028
8	JV #8	367151	SECTION 24	10S	17E	2005	130029
9	JV #9	367152	SECTION 24	10S	17E	2005	130030
10	JV #10	367153	SECTION 24	10S	17E	2005	130031
11	JV #11	367154	SECTION 24	10S	17E	2005	130032
12	JV #12	367155	SECTION 24	10S	17E	2005	130033
13	JV #13	367156	SECTION 24	10S	17E	2005	130034
14	JV #14	367157	SECTION 24	10S	17E	2005	130035
15	JV #15	367158	SECTION 24	10S	17E	2005	130036
16	JV #16	367159	SECTION 24	10S	17E	2005	130037
17	JV #17	367160	SECTION 24	10S	17E	2005	130038
18	JV #18	367161	SECTION 24	10S	17E	2005	130039
19	JV #19	367162	SECTION 24	10S	17E	2005	130040
20	JV #20	367163	SECTION 24	10S	17E	2005	130041
21	JV #21	367164	SECTION 24	10S	17E	2005	130042
22	JV #22	367165	SECTION 19 & 24	10S	17/ 18E	2005	130043
23	JV #23	367166	SECTION 19 & 24	10S	17/ 18E	2005	130044
24	JV #24	367167	SECTION 19 & 24	10S	17/ 18E	2005	130045
25	JV #25	367168	SECTION 19 & 24	10S	17/ 18E	2005	130046
26	JV #26	367169	SECTION 19 & 24	10S	17/ 18E	2005	130047
27	JV #27	367170	SECTION 19 & 24	10S	17/ 18E	2005	130048
28	Limestone No. 6 (Amended)	AMC 62239	NE1/4 24	10S	17E	Docket 641	428
29	Limestone No. 7 (Amended)	AMC 62240	SE1/4 13	10S	17E	Docket 641	429
30	Limestone No. 10 (Amended)	AMC 62243	NW1/4 24	10S	17E	Docket 641	432
31	Limestone No. 11 (Amended)	AMC 62244	NW1/4 24	10S	17E	Docket 641	433
32	Limestone No. 12 (Amended)	AMC 62245	NW1/4 24	10S	17E	Docket 641	434

RECEIVED  
 BLM, AZ STATE OFFICE  
 2008 AUG 20 P 2: 39  
 PHOENIX, AZ

United States Department of the Interior  
 Bureau of Land Management  
 BUSINESS & SUPPORT SVCS DIV  
 ONE N CENTRAL AVE SUITE 800  
 PHOENIX, AZ 85004 -4427  
 Phone: (602) 417-9200

Receipt

No:

1766737

<b>Transaction #:</b> 1824357	
<b>Date of Transaction:</b> 08/20/2008	
<b>CUSTOMER:</b>	BHP PO BOX M SAN MANUEL, AZ 85631

LINE #	QTY	DESCRIPTION	REMARKS	UNIT PRICE	TOTAL
1	1.00	LOCATABLE MINERALS / MINING CLAIMS-NOT NEW-UNADJUD, ONE AUTH NO. ONLY / MINING CLAIM MONEY RECEIVED (455) CASES: AMC367144/\$4000.00	MAINT 2009	- n/a -	4000.00
<b>TOTAL:</b>					<b>\$4,000.00</b>

PAYMENT INFORMATION				
1	AMOUNT:	\$4,000.00	POSTMARKED:	N/A
	TYPE:	CHECK	RECEIVED:	08/20/2008
	CHECK NO:	0000111673		
	NAME:	BHP PO BOX M SAN MANUEL AZ 85631		

REMARKS

This receipt was generated by the automated BLM Collections and Billing System and is a paper representation of a portion of the official electronic record contained therein.



Amc 62016

Amc367144

BHP Copper Inc.  
SAN MANUEL OPERATIONS

bhpbilliton

BHP Copper Inc.  
200 S. Reddington Rd  
PO Box M  
San Manuel, AZ 85631  
Tel: 520-385-3100  
Fax: 520-385-3299

August 20, 2007

UNITED STATES DEPARTMENT OF INTERIOR  
BUREAU OF LAND MANAGEMENT  
RECORDS SECTION  
ONE NORTH CENTRAL AVENUE  
SUITE 800  
PHOENIX, ARIZONA 85004

To Whom It May Concern:

The Final Rule as published in the Federal Register implements provisions of the Interior Department and related agencies, Appropriations Act of 1993 (the "Act") and the raise in fee's enacted in 2005 requires an annual rental fee of \$125.00 for each unpatent mining claim and site located and held under the General Mining Law of 1872.

The Omnibus Budget Reconciliation Act of 1993 requires and the raise in fees enacted in 2004 that \$125.00 maintenance fee for each unpatent mining claim. The fee requirements remains in effect through the year 2007/2008.

Therefore, BHP/Billiton Copper Inc. (fka Magma Copper Company) submits a check payable to the Bureau of Land Management in the amount of \$4,000.00, which represents \$125.00 per claim as rental fee as shown on Exhibit "A", attached hereto and made a part hereof.

Sincerely,

Gerry Brunskill  
Manager Land & Business Development  
BHP Copper Inc.

Cc: file

ENTERED INTO COMPUTER  
8/31/07 PB

PHOENIX, ARIZONA

2007 AUG 24 P 12: 39

RECEIVED  
B.L.M. AZ STATE OFFICE

#1552392  
EAG

EXHIB

**BHP COPPER INC., SAN MANUEL OPERATIONS  
UNPATENTED MINING CLAIMS  
NOTICE OF INTENT TO HOLD**

**Filings for 2007/2008**

NAME OF CLAIM	BLM AMC NUMBER	SECTION	TOWNSHIP	RANGE	BOOK OF RECORD	PAGE
JV #1	367144	SECTION 24	10S	17E	2005	130022
JV #2	367145	SECTION 24	10S	17E	2005	130023
JV #3	367146	SECTION 24	10S	17E	2005	130024
JV #4	367147	SECTION 24	10S	17E	2005	130025
JV #5	367148	SECTION 24	10S	17E	2005	130026
JV #6	367149	SECTION 24	10S	17E	2005	130027
JV #7	367150	SECTION 24	10S	17E	2005	130028
JV #8	367151	SECTION 24	10S	17E	2005	130029
JV #9	367152	SECTION 24	10S	17E	2005	130030
JV #10	367153	SECTION 24	10S	17E	2005	130031
JV #11	367154	SECTION 24	10S	17E	2005	130032
JV #12	367155	SECTION 24	10S	17E	2005	130033
JV #13	367156	SECTION 24	10S	17E	2005	130034
JV #14	367157	SECTION 24	10S	17E	2005	130035
JV #15	367158	SECTION 24	10S	17E	2005	130036
JV #16	367159	SECTION 24	10S	17E	2005	130037
JV #17	367160	SECTION 24	10S	17E	2005	130038
JV #18	367161	SECTION 24	10S	17E	2005	130039
JV #19	367162	SECTION 24	10S	17E	2005	130040

RECEIVED  
B.L.M. AZ STATE OFFICE  
2007 AUG 24 P 12: 39

AUG 31 2007  
ENTERED INTO COMPUTER

19  
126

20	JV #20	3671	SECTION 24	10S	17E	2005	130041
21	JV #21	367164	SECTION 24	10S	17E	2005	130042
22	JV #22	367165	SECTION 19 & 24	10S	17/ 18E	2005	130043
23	JV #23	367166	SECTION 19 & 24	10S	17,/18E	2005	130044
24	JV #24	367167	SECTION 19 & 24	10S	17,/18E	2005	130045
25	JV #25	367168	SECTION 19 & 24	10S	17/ 18E	2005	130046
26	JV #26	367169	SECTION 19 & 24	10S	17/ 18E	2005	130047
27	JV #27	367170	SECTION 19 & 24	10S	17/ 18E	2005	130048
28	Limestone No. 6 (Amended)	62239	SECTION 24	10S	17E	Docket 641	428
29	Limestone No. 7 (Amended)	62240	SECTION 13	10S	17E	Docket 641	429
30	Limestone No. 10 (Amended)	62243	SECTION 24	10S	17E	Docket 641	432
31	Limestone No. 11 (Amended)	62244	SECTION 24	10S	17E	Docket 641	433
32	Limestone No. 12 (Amended)	62245	SECTION 24	10S	17E	Docket 641	434

AUG 31 2007  
**ENTERED INTO COMPUTER**

*ps*

RECEIVED  
 B.L.M. AZ STATE OFFICE  
 2001 AUG 24 P 12: 38  
 PHOENIX, ARIZONA

13  
 EAG



# Message:

32 ROWS RETRIEVED

## CBS Export Results Report

Include Resolved Records

### Record Status

- Error Records (E/M/I)
- Accepted Records (A/W)
- "On Hold" Records (H)
- All Records (for s/n or receipt nr)
- Exported, No Results From CBS
- New (not yet exported)

### Search Criteria

Enter export Date (mm/dd/yyyy) ALL  
Serial Number match (optional) \_\_\_\_\_  
Receipt Nr (optional) 1552392  
Export Nr (exclusive) \_\_\_\_\_  
LR2000 User (defaults to login) ALL

### Responsible Area (Errors Only)

- User (U,X)
- Programmer (P,X)
- All (U,P,X)

Query

Reset

[User Guide](#)

	Resend?	Export Nr	A/D	Serial Nr	Mult	Code	\$ Amount	Remarks	Receipt Nr	LR2000 User	#Msg	Resolved?	OK	Stat1
1	<input type="checkbox"/>	1405737	A	AMC367144		582	125.00	2008	1552392	P5BROWN				

**United States Department of the Interior**  
**Bureau of Land Management**  
 BUSINESS & SUPPORT SVCS DIV  
 ONE N CENTRAL AVE SUITE 800  
 PHOENIX, AZ 85004 -4427  
 Phone: (602) 417-9200

Receipt

No: 1552392

Transaction #: 1603928		<b>ENTERED INTO COMPUTER</b> ‡ VERIFIED
Date of Transaction: 08/24/2007		
CUSTOMER:	BHP COPPER INC PO BOX M SAN MANUEL, AZ 85631	AUG 31 2007 <i>PS</i>

LINE #	QTY	DESCRIPTION	REMARKS	UNIT PRICE	TOTAL
1	1.00	LOCATABLE MINERALS / MINING CLAIMS- NOT NEW-UNADJUD, ONE AUTH NO. ONLY / MINING CLAIM MONEY RECEIVED (455) CASES: AMC367144/\$4000.00	MAINT 2008 (32)	- n/a -	4000.00
<b>TOTAL:</b>					<b>\$4,000.00</b>

PAYMENT INFORMATION					
1	AMOUNT:	\$4,000.00	POSTMARKED:	N/A	
	TYPE:	CHECK	RECEIVED:	08/24/2007	
	CHECK NO:	109169			
	NAME:	BHP COPPER INC PO BOX M SAN MANUEL AZ 85631			

REMARKS

This receipt was generated by the automated BLM Collections and Billing System and is a paper representation of a portion of the official electronic record contained therein.

*Lead*

367144 - 367170    # 367144  
 62239 - 62240    62016  
 62243 - 62245    "

BHP Copper Inc.



bhpbilliton

BHP Copper Inc.  
200 S. Reddington Rd  
PO Box M  
San Manuel, AZ 85631  
Tel: 520-385-3100  
Fax: 520-385-3299

August 16, 2006

AMC 367144  
AMC 62016

UNITED STATES DEPARTMENT OF INTERIOR  
BUREAU OF LAND MANAGEMENT  
RECORDS SECTION  
ONE NORTH CENTRAL AVENUE  
SUITE 800  
PHOENIX, ARIZONA 85004

To Whom It May Concern:

The Final Rule as published in the Federal Register implements provisions of the Interior Department and related agencies, Appropriations Act of 1993 (the "Act") and the raise in fee's enacted in 2005 requires an annual rental fee of \$125.00 for each unpatent mining claim and site located and held under the General Mining Law of 1872.

The Omnibus Budget Reconciliation Act of 1993 requires and the raise in fees enacted in 2004 that \$125.00 maintenance fee for each unpatent mining claim. The fee requirements apply to the assessment year 1995/1996, and remains in effect through the year 2006/2007.

Therefore, BHP/Billiton Copper Inc. (fka Magma Copper Company) submits a check payable to the Bureau of Land Management in the amount of \$4,000.00, which represents \$125.00 per claim as rental fee as shown on Exhibit "A", attached hereto and made a part hereof.

Sincerely,



Gerry Brunskill  
Manager Land & Business Development  
BHP Copper  
San Manuel Operations

Cc: file

RECEIVED  
B.L.M. AZ STATE OFFICE  
2006 AUG 28 A 11:44  
PHOENIX, ARIZONA

ENTERED IN COMPUTER  
RE 9/26/06  
Incorporated in Delaware



RECEIVED  
B.L.M. AZ STATE OFFICE

PHOENIX, ARIZONA

2006 AUG 28 A 11:41 L

BHP Copper Inc. UNPATENTED MINING CLAIMS  
EXHIBIT A Notice of Intent to Hold

Filings for 2006/2007

	NAME OF CLAIM	BLM AMC NUMBER	SECTION	TOWN-SHIP	RANGE	BOOK OF RECORDS	PAGE
1	JV #1	367144	SECTION 24	10S	17E	2005	130022
2	JV #2	367145	SECTION 24	10S	17E	2005	130023
3	JV #3	367146	SECTION 24	10S	17E	2005	130024
4	JV #4	367147	SECTION 24	10S	17E	2005	130025
5	JV #5	367148	SECTION 24	10S	17E	2005	130026
6	JV #6	367149	SECTION 24	10S	17E	2005	130027
7	JV #7	367150	SECTION 24	10S	17E	2005	130028
8	JV #8	367151	SECTION 24	10S	17E	2005	130029
9	JV #9	367152	SECTION 24	10S	17E	2005	130030
10	JV #10	367153	SECTION 24	10S	17E	2005	130031
11	JV #11	367154	SECTION 24	10S	17E	2005	130032
12	JV #12	367155	SECTION 24	10S	17E	2005	130033
13	JV #13	367156	SECTION 24	10S	17E	2005	130034
14	JV #14	367157	SECTION 24	10S	17E	2005	130035
15	JV #15	367158	SECTION 24	10S	17E	2005	130036
16	JV #16	367159	SECTION 24	10S	17E	2005	130037
17	JV #17	367160	SECTION 24	10S	17E	2005	130038
18	JV #18	367161	SECTION 24	10S	17E	2005	130039
19	JV #19	367162	SECTION 24	10S	17E	2005	130040
20	JV #20	367163	SECTION 24	10S	17E	2005	130041
21	JV #21	367164	SECTION 24	10S	17E	2005	130042
22	JV #22	367165	SECTION 19 & 24	10S	17/ 18E	2005	130043
23	JV #23	367166	SECTION 19 & 24	10S	17,18E	2005	130044
24	JV #24	367167	SECTION 19 & 24	10S	17,18E	2005	130045
25	JV #25	367168	SECTION 19 & 24	10S	17/ 18E	2005	130046
26	JV #26	367169	SECTION 19 & 24	10S	17/ 18E	2005	130047
27	JV #27	367170	SECTION 19 & 24	10S	17/ 18E	2005	130048
28	Limestone No. 6 (Amended)	AMC 62239	NE1/4 24	10S	17E	Docket 641	428
29	Limestone No. 7 (Amended)	AMC 62240	SE1/4 13	10S	17E	Docket 641	429
30	Limestone No. 10 (Amended)	AMC 62243	NW1/4 24	10S	17E	Docket 641	432
31	Limestone No. 11 (Amended)	AMC 62244	NW1/4 24	10S	17E	Docket 641	433
32	Limestone No. 12 (Amended)	AMC 62245	NW1/4 24	10S	17E	Docket 641	434

33  
TMC

**United States Department of the Interior**  
**Bureau of Land Management**  
 BUSINESS & SUPPORT SVCS DIV  
 ONE N CENTRAL AVE  
 PHOENIX, AZ 85004 -2203  
 Phone: (602) 417-9200

Receipt

No: 1345092

<b>Transaction #:</b> 1390344	
<b>Date of Transaction:</b> 08/28/2006	
<b>CUSTOMER:</b>	BHPBILLITON 200 S REDDINGTON RD BOX M SAN MANUEL, AZ 85631

LINE #	QTY	DESCRIPTION	REMARKS	UNIT PRICE	TOTAL
1	1.00	LOCATABLE MINERALS / MINING CLAIMS-NOT NEW-UNADJUD, ONE AUTH NO. ONLY / MINING CLAIM MONEY RECEIVED (455) <b>CASES: AMC367144/\$4000.00</b>	MAINT 2007/32	- n/a -	4000.00
<b>TOTAL:</b>					<b>\$4,000.00</b>

PAYMENT INFORMATION			
1	<b>AMOUNT:</b>	\$4,000.00	<b>POSTMARKED:</b> N/A
	<b>TYPE:</b>	CHECK	<b>RECEIVED:</b> 08/28/2006
	<b>CHECK NO:</b>	107469	
	<b>NAME:</b>	BHPBILLITON 200 S REDDINGTON RD BOX M SAN MANUEL AZ 85631	

REMARKS

This receipt was generated by the automated BLM Collections and Billing System and is a paper representation of a portion of the official electronic record contained therein.



**NOTICE!!**

**These documents have been scanned!**

**Do not place un-scanned documents beneath this notice!**

**Do not remove this notice from this file!**

GPO Jacket No. 560-102  
Print Order 61540  
Rise Business Services, LLC  
Job=AZ15 6/3/2019



Box Number= AZ15112



Claim Begin-End: AMC367144-AMC367170

**5 Miscellaneous**



AZ15112-6

AMC367050-AMC367287



**NO  
DOCUMENTS  
FOUND**

NO DOCUMENTS FOUND  
NO DOCUMENTS FOUND

**NOTICE!!**

**These documents have been scanned!**

**Do not place un-scanned documents beneath this notice!**

**Do not remove this notice from this file!**

GPO Jacket No. 560-102  
Print Order 61540  
Rise Business Services, LLC  
Job=AZ15 6/3/2019




Box Number= AZ15112



Claim Begin-End: AMC367144-AMC367170

**6 Location Notices-Amendments and Supporting Documents**



AZ15112-6

AMC367050-AMC367287

MINING CLAIM STATUS REPORT

STATUS:

MTP CHECKED BY (TR)

GEO CHECKED BY (TR)

PRE-ADJ BY \_\_\_\_\_

FINAL ADJ BY \_\_\_\_\_

LEAD SERIAL NO. AMC 367144 THROUGH AMC 367190

# <u>27</u> LODE	LOCATION FEE @ \$30 =	\$ <u>810</u>
# _____ PLACER	SERVICE FEE @ \$10 =	\$ <u>270</u>
# _____ ASSOCIATION PL	MAINTENANCE FEE @ \$125 =	\$ <u>3375</u>
# _____ MILL SITE	OVERAGE	\$ _____
# _____ TUNNEL SITE	SHORTAGE	\$ _____
	OTHER FEES	\$ _____
	TOTAL	\$ <u>4,455<sup>00</sup></u> ok

OVER-THE-COUNTER  MAIL [ ] TIMELY FILED: YES  NO [ ]

LEGAL DESCRIPTION: T 10S R 17E SEC (23)(24) <sup>state</sup> (25)(26) <sup>state</sup> state

T 10S R 18E SEC (19,30) <sup>state</sup> SX

T \_\_\_\_\_ R \_\_\_\_\_ SEC \_\_\_\_\_

T \_\_\_\_\_ R \_\_\_\_\_ SEC \_\_\_\_\_

JURISDICTION: BLM  FOREST SERVICE [ ] \_\_\_\_\_

WILDERNESS AREA: NO  YES [ ] \_\_\_\_\_

SPLIT ESTATE: SX  PX [ ] SRHA [ ] OTHER [ ] See 24 N/A [ ] <sup>See 19+30</sup>

PROPER NOTICE FILED IF LOCATED ON SRHA LANDS: YES [ ] NO [ ] N/A [ ]

RECONVEYED MINERALS ON BLM LANDS REQUIRE OPENING ORDERS FROM 1944 TO 1993. OPEN TO ENTRY ON: \_\_\_\_\_ N/A [ ]

SUBJECT TO PL 359: YES [ ] NO

STATUS: VOID [ ] PARTIALLY VOID  PRIVATE MINERALS [ ]

WITHDRAWN LANDS [ ] OTHER [ ] those parts on state land with no federal minerals

CLAIMANT ACKNOWLEDGES THAT PORTIONS OF THE FOLLOWING CLAIM(S)/SITE(S): \_\_\_\_\_

MAY BE VOID OR VOIDABLE. Signature of Claimant: \_\_\_\_\_

COMMENTS: \_\_\_\_\_

\_\_\_\_\_ Final Adj (TR)

\_\_\_\_\_ 5-15-06



**When recorded return to:**

BHP Copper Inc.  
ATTN: Gerald Branskill  
Box M  
San Manuel, AZ. 85631

**NOTICE OF MINING CLAIM**

1. TYPE OF NOTICE:  Location     Amendment     Relocation
2. TYPE OF CLAIM:     Placer     Lode     Millsite     Tunnelsite
3. The name and address of the Locator is:  
Name: BHP Copper Inc.  
Address: Box M  
City/State/Zip: San Manuel, Arizona 85631
4. The name of the claim is JV-1
5. The date of the location is September 8, 2005
6. The claim is 1400 feet long and 600 feet wide. The distance from the location monument to each end of the claim is 50 feet in a westerly direction.  
*from the East End Center*
7. The general course of the claim is from the East to the West
8. The location of the claim is in Section 24, Township 10 S  
Range 17 E, Gila & Salt River Base and Meridian  
Mining District \_\_\_\_\_, County Pinal, State of Arizona
9. The location of the claim with reference to a natural object or permanent monument is:  
The northeast corner of the claim is N 89 53 25 E a distance of 1360.00 feet from the NW Cor. of Sec 24, T.10S, R.17E.

Dated: 9-8-05

BHP Copper, Inc.  
Owner/Agent  
Box M  
Address  
San Manuel, Arizona 85631  
City/State/Zip

PHOENIX, ARIZONA

2005 SEP 19 A 10: 26

RECEIVED  
BLM. AZ STATE OFFICE

AMC 367144

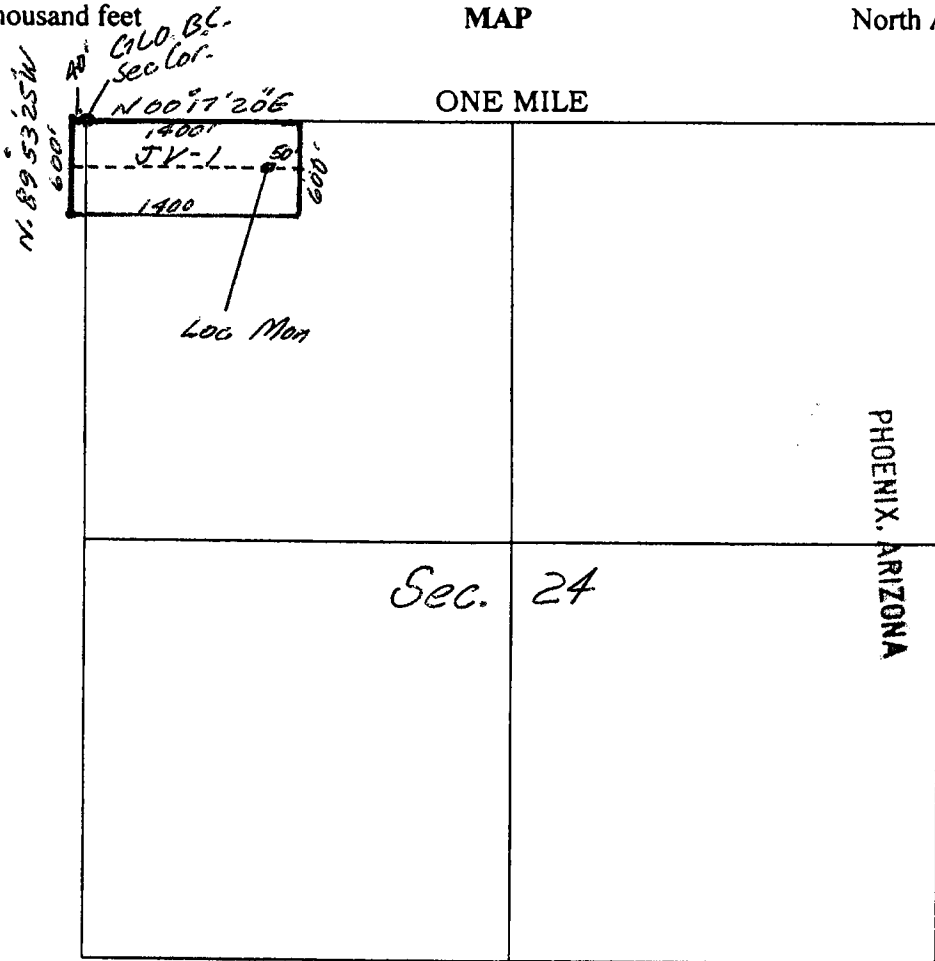
MA ■ F MINING CLAIM LOCAT

- The name of the claim is JV-1
- The Northeast corner of the claim is 1360 feet in a S 89°53'25"W direction to a survey monument or permanent natural object described as GLO B.C. Sec 24, NW Cor, T. 10S. R. 17E.
- The type of location monument is 2" x 4' Wood Post in a mound of rocks  
The types of corner end monuments are 2" x 4' Wood Post in a mound of rocks
- The bearing and distance between the corners of the claim are beginning at the northeast corner of the claim, 600 feet in a S 00°17'20"E. direction to the south east corner, then, 1400 feet in a S 89°53'25"W. direction to the south west corner, then, 600 feet in a N 00°17'20"W. direction to the north west corner, then 1400 feet in a N 89°53'25"E. direction to the point of beginning.


One inch = One thousand feet

MAP

North Arrow O



2005 SEP 19 A 10:26



ANC 367144

Section 24 Range 17E Township 10S Gila & Salt River Base Meridian

Date: Sept. 8, 2005

Norman W. Williams Agent  
Signature - Owner/Agent

**When recorded return to:**

BHP Copper, Inc.  
Attn: Gerald Brunskill  
Box M  
San Manuel, AZ. 85631

**NOTICE OF MINING CLAIM**

1. TYPE OF NOTICE:  Location     Amendment     Relocation
2. TYPE OF CLAIM:     Placer     Lode     Millsite     Tunnelsite
3. The name and address of the Locator is:  
Name: BHP Copper Inc.  
Address: Box M  
City/State/Zip: San Manuel, Arizona 85631
4. The name of the claim is JV-2
5. The date of the location is September 8, 2005
6. The claim is 1400 feet long and 600 feet wide. The distance from the location monument to each end of the claim is 50 feet in a westerly direction, from the East End Center
7. The general course of the claim is from the East to the West
8. The location of the claim is in Section 24, Township 10 S  
Range 17 E, Gila & Salt River Base and Meridian  
Mining District \_\_\_\_\_, County Pinal, State of Arizona

9. The location of the claim with reference to a natural object or permanent monument is:  
the northeast corner of the claim is S 66° 19' 59" E a distance of 1488.19 feet from the NW corner of Sec 24, T10S, R17E.

Dated: 9-8-05

BHP Copper, Inc.  
Owner/Agent  
Box M  
Address  
San Manuel, Arizona 85631  
City/State/Zip

RECEIVED  
 B.L.M. AZ STATE OFFICE  
 2005 SEP 19 A 10: 26  
 PHOENIX, ARIZONA

AMC 367145



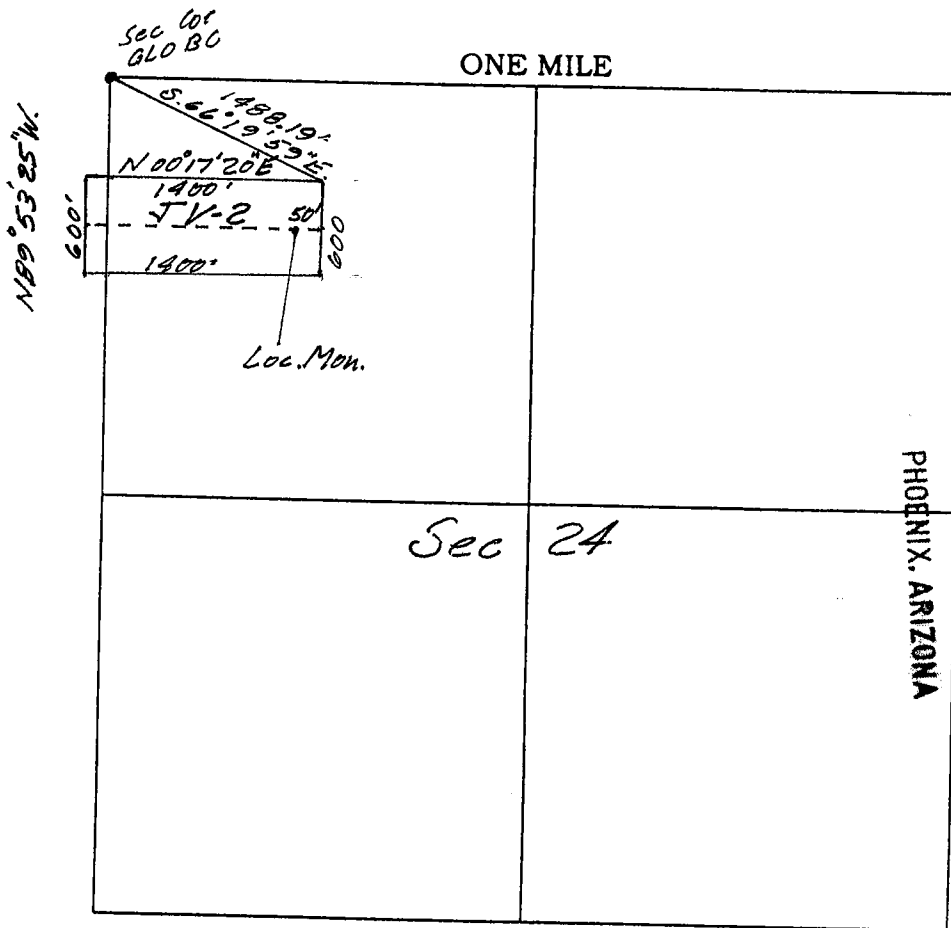
MINING CLAIM LOCATION

- The name of the claim is JV-2
- The Northeast corner of the claim is 1488.19 feet in a N.66°19'59" direction to a survey monument or permanent natural object described as GLO BC. NW. Cor. Sec. 24, T.10S., R.17E.
- The type of location monument is 2" x 4" Wood Post in a mound of rock  
The types of corner end monuments are 2" x 4" Wood Post in a mound of rock
- The bearing and distance between the corners of the claim are beginning at the northeast corner of the claim, 600 feet in a S.00°17'20"E. direction to the southeast corner, then, 1400 feet in a S.89°53'25"W. direction to the southwest corner, then, 600 feet in a N.00°17'20"W. direction to the northwest corner, then 1400 feet in a N.89°53'25"E. direction to the point of beginning.

One inch = One thousand feet

MAP

North Arrow O



AMC 367145

RECEIVED  
B.L.M. AZ STATE OFFICE  
2005 SEP 19 A 10: 26

Section 24 Range 17E Township 10S Gila & Salt River Base Meridian

Date: Sept. 8, 2005

Norman W. Whisner Agent  
Signature - Owner/Agent

**When recorded return to:**

BHP Copper Inc.  
ATTN: Gerald Brunskill  
Box M  
San Manuel, AZ. 85631

**NOTICE OF MINING CLAIM**

1. TYPE OF NOTICE:  Location  Amendment  Relocation

2. TYPE OF CLAIM:  Placer  Lode  Millsite  Tunnelsite

3. The name and address of the Locator is:

Name: BHP Copper Inc.

Address: Box M

City/State/Zip: San Manuel, Arizona 85631

4. The name of the claim is JV-3

5. The date of the location is September 8, 2005

6. The claim is 1400 feet long and 600 feet wide. The distance from the location monument to each end of the claim is 50 feet in a Westerly direction.

7. The general course of the claim is from the East to the West *From The East End Center*

8. The location of the claim is in Section 24, Township 10S

Range 17E, Gila & Salt River Base and Meridian

Mining District \_\_\_\_\_, County Pinal, State of Arizona

9. The location of the claim with reference to a natural object or permanent monument is:

the northeast corner of the claim is S. 48° 45' 53" E. a distance of 1816.54 feet from the NW Cor of Sec. 24, T.10S., R. 17E.

Dated: 9-8-05

BHP Copper, Inc.  
Owner/Agent

Box M  
Address

San Manuel, Arizona 85631  
City/State/Zip

PHOENIX, ARIZONA

2005 SEP 19 A 10: 26

RECEIVED  
B.L.M. AZ STATE OFFICE

AMC 367185

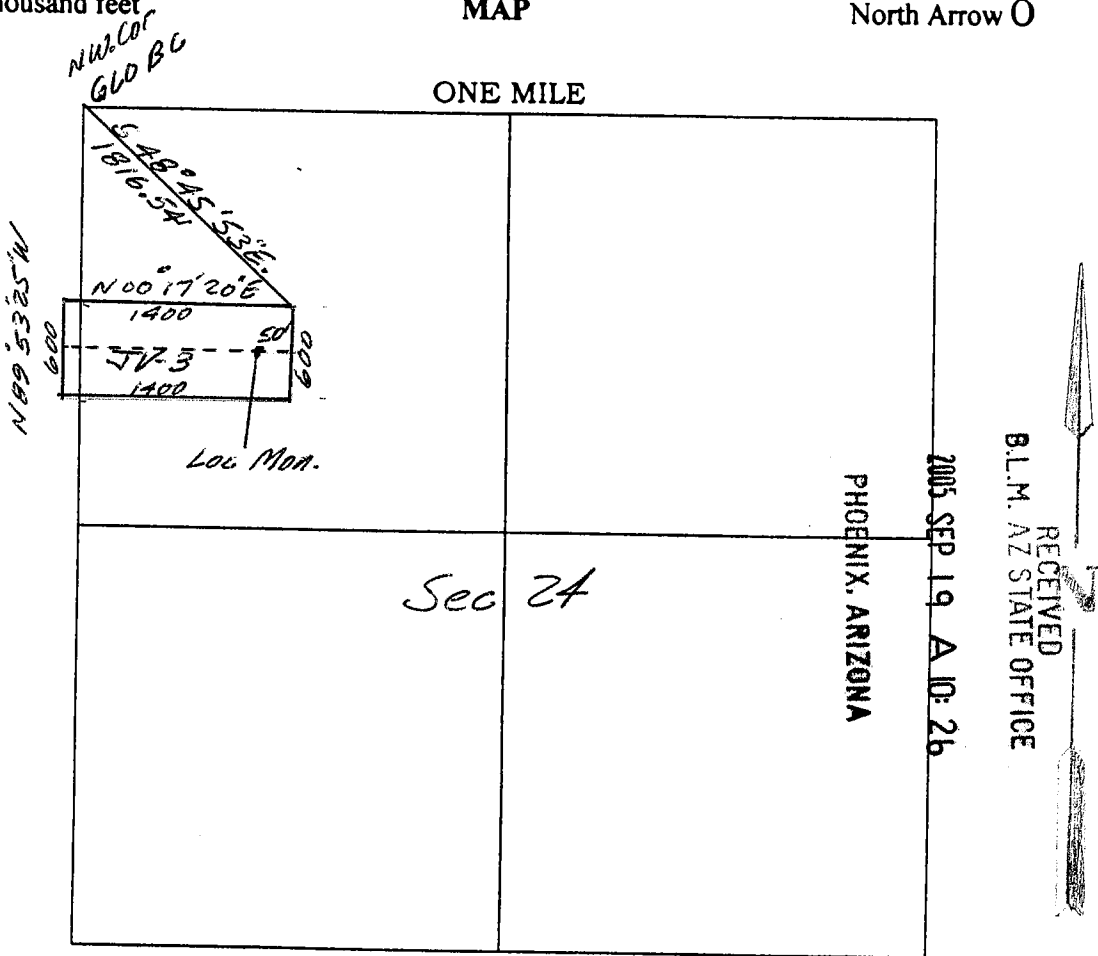
M-OF MINING CLAIM LOCA DN

- The name of the claim is JV-3
- The Northeast corner of the claim is 1816.54 feet in a N 48° 45' 53" W direction to a survey monument or permanent natural object described as GLD BC. NW Cor Sec 24, T.10S, R.17E.
- The type of location monument is 2" x 4' Wood Post in a mound of Rock  
The types of corner end monuments are 2" x 4' Wood Post in a mound of Rock
- The bearing and distance between the corners of the claim are beginning at the northeast corner of the claim, 600 feet in a S 00° 17' 20" E. direction to the southeast corner, then, 1400 feet in a S 89° 53' 25" W. direction to the southwest corner, then, 600 feet in a N 00° 17' 20" W. direction to the northwest corner, then 1400 feet in a N 89° 53' 25" E. direction to the point of beginning.

One inch = One thousand feet

MAP

North Arrow O



Section 24 Range 17E Township 10S Gila & Salt River Base Meridian

Date: Sept. 8, 2005

Norman M. Wisniewski Agent  
Signature - Owner/Agent



**When recorded return to:**

BHP Copper Inc.  
Attn: Gerald Brunskill  
Box M  
San Manuel, AZ. 85631

**NOTICE OF MINING CLAIM**

1. TYPE OF NOTICE:  Location  Amendment  Relocation

2. TYPE OF CLAIM:  Placer  Lode  Millsite  Tunnelsite

3. The name and address of the Locator is:

Name: BHP Copper Inc.  
Address: Box M  
City/State/Zip: San Manuel, Arizona 85631

4. The name of the claim is TV-4

5. The date of the location is September 8, 2005

6. The claim is 1500 feet long and 600 feet wide. The distance from the location monument to each end of the claim is 50 feet in a westerly direction.

7. The general course of the claim is from the East to the West  
*from the East End Center*

8. The location of the claim is in Section 24, Township 10 S.

Range 17 E., Gila & Salt River Base and Meridian

Mining District \_\_\_\_\_, County Pinal, State of Arizona

9. The location of the claim with reference to a natural object or permanent monument is:

the northeast corner of the claim is S 39° 15' 49" E a distance of 2321.21 feet from the NW. Cor. of Sec. 24, T.10S., R.17E.

Dated: 9-8-05

BHP Copper, Inc. Owner/Agent  
Box M Address  
San Manuel, Arizona 85631 City/State/Zip

RECEIVED  
B.L.M. AZ STATE OFFICE  
2005 SEP 19 A 10: 26  
PHOENIX, ARIZONA

AMC 367147

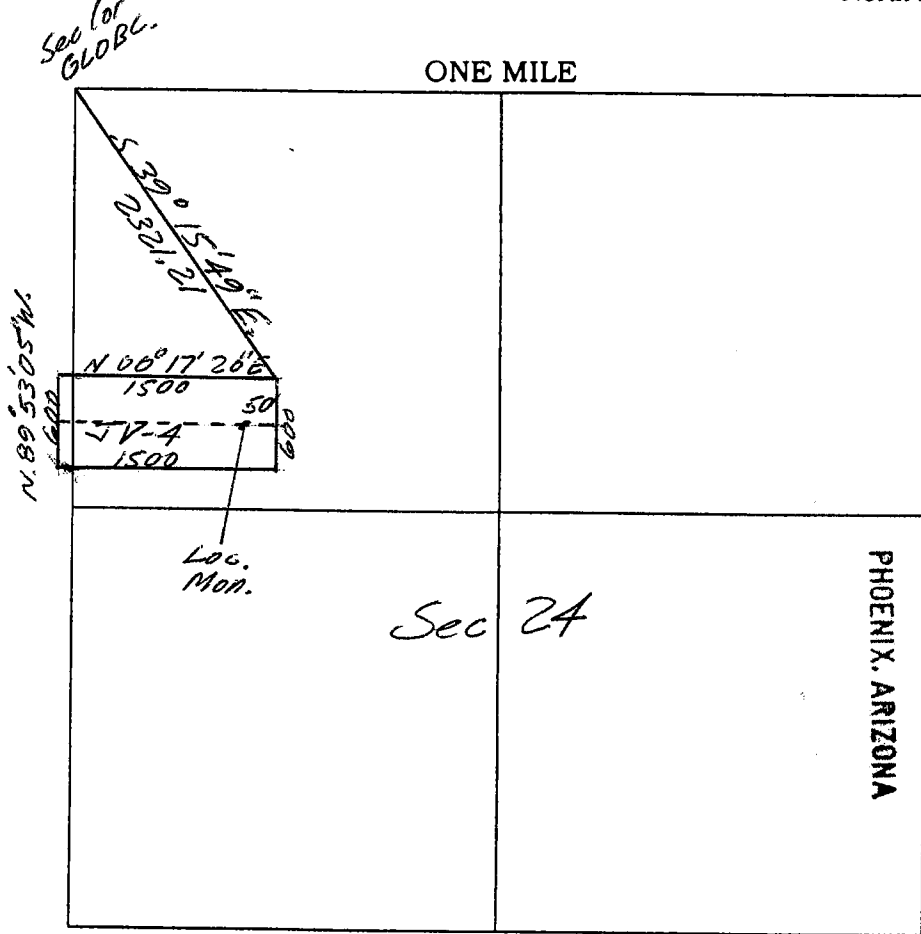
MAP OF MINING CLAIM LOCATION

- The name of the claim is JV-4
- The Northeast corner of the claim is 2321.21 feet in a N39°15'49"E direction to a survey monument or permanent natural object described as G.L.O. B.C. NW Cor Sec 24, T.10S., R.17E.
- The type of location monument is 2" x 4' Wood Post in a Mound of Rocks  
The types of corner end monuments are 2" x 4' Wood Post in a Mound of Rocks
- The bearing and distance between the corners of the claim are beginning at the northeast corner of the claim, 600 feet in a S.00°17'20"E. direction to the southeast corner, then, 1500 feet in a S.89°53'25"W direction to the southwest corner, then, 600 feet in a N.00°17'20"W direction to the northwest corner, then, 1500 feet in a N.89°53'25"E. direction to the point of beginning.

One inch = One thousand feet

MAP

North Arrow O



AMC 367147

RECEIVED  
B.L.M. AZ STATE OFFICE  
2005 SEP 19 A 10: 26

Section 24 Range 17E Township 10S Gila & Salt River Base Meridian

Date: Sept. 8, 2005

Norman W. Williams Agent  
Signature - Owner/Agent

**When recorded return to:**

BHP Copper, Inc.  
ATTN: Gerald Brunskill  
Box M  
San Manuel, AZ 85631

**NOTICE OF MINING CLAIM**

1. TYPE OF NOTICE:  Location     Amendment     Relocation
2. TYPE OF CLAIM:     Placer     Lode     Millsite     Tunnelsite
3. The name and address of the Locator is:  
Name: BHP Copper Inc.  
Address: Box M  
City/State/Zip: San Manuel, Arizona 85631
4. The name of the claim is JV-5
5. The date of the location is September 8, 2005
6. The claim is 1500 feet long and 600 feet wide. The distance from the location monument to each end of the claim is 50 feet in a Westerly direction.  
*From The East End Center*
7. The general course of the claim is from the East to the West
8. The location of the claim is in Section 24, Township 10 S.  
Range 17 E., Gila & Salt River Base and Meridian  
Mining District \_\_\_\_\_, County Pinal, State of Arizona
9. The location of the claim with reference to a natural object or permanent monument is:  
The northeast corner of The claim is S. 31° 33' 15" E a distance of 2813.10 feet from the NW cor. of Sec. 24, T. 10 S., R. 17 E.

Dated: 9-8-05

BHP Copper, Inc.  
Owner/Agent  
Box M  
Address  
San Manuel, Arizona 85631  
City/State/Zip

PHOENIX, ARIZONA

2005 SEP 19 A 10: 26

RECEIVED  
B.L.M. AZ STATE OFFICE

AMG 367148



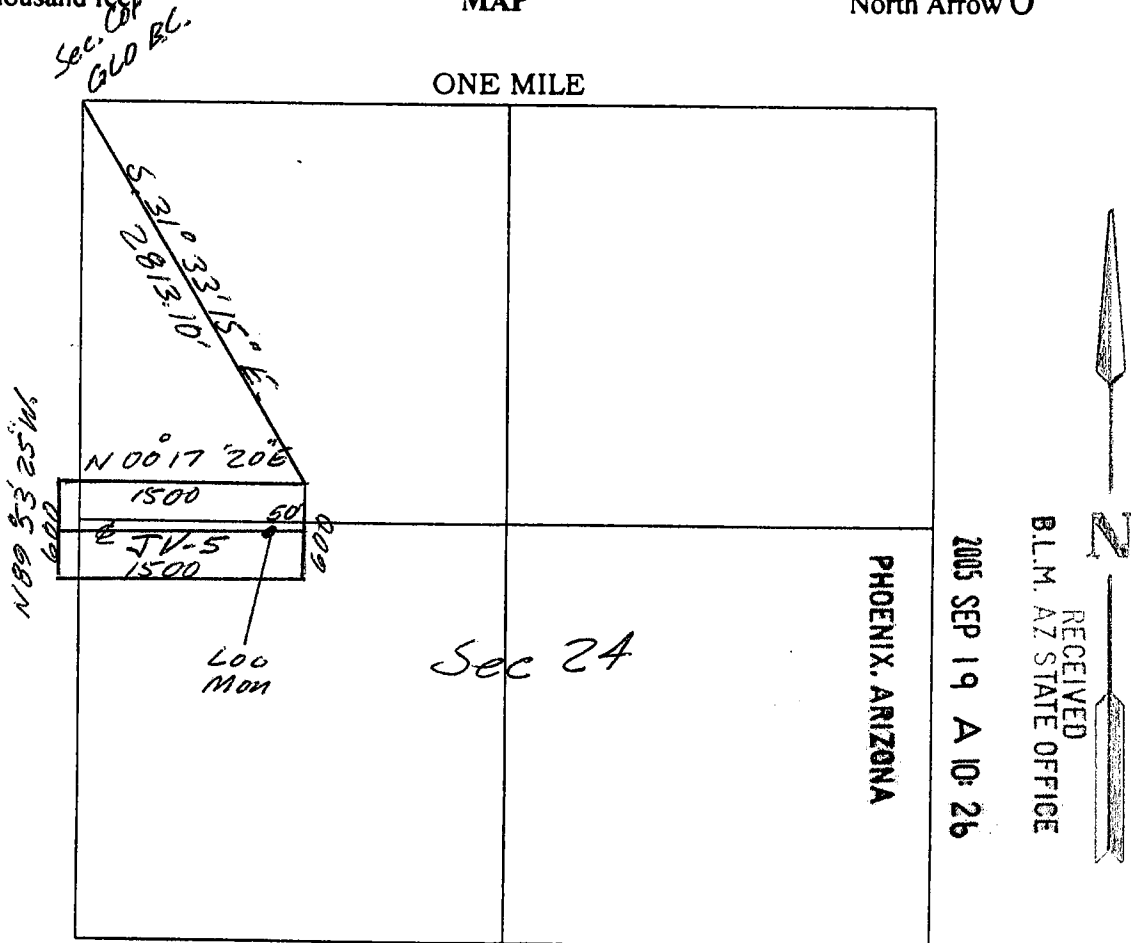
MAP OF MINING CLAIM LOCATION

- The name of the claim is JV-5
- The northeast corner of the claim is 2813.10 feet in a N 31° 33' 15" W direction to a survey monument or permanent natural object described as GLO BC. Sect 24, NW Cor, T.10S, R.17E.
- The type of location monument is 2" x 4" Wood Post in a mound of Rocks  
The types of corner end monuments are 2" x 4" Wood Post in a mound of Rocks
- The bearing and distance between the corners of the claim are beginning at the northeast corner of the claim, 600 feet in a S 00° 17' 20" E direction to the southeast corner, then, 1500 feet in a S 89° 53' 25" W direction to the south west corner, then, 600 feet in a N 00° 17' 20" W direction to the north west corner, then, 1500 feet in a N 89° 53' 25" E direction to the point of beginning.

One inch = One thousand feet

MAP

North Arrow O



APC 267148

Section 24 Range 17E Township 10S Gila & Salt River Base Meridian

Date: Sept. 8, 2005 Norman W. Warner Agent  
Signature - Owner/Agent

**When recorded return to:**

BHP Copper Inc.  
Attn: Gerald Brunskill  
Box M  
San Manuel, AZ. 85631

**NOTICE OF MINING CLAIM**

1. TYPE OF NOTICE:  Location     Amendment     Relocation
2. TYPE OF CLAIM:     Placer     Lode     Millsite     Tunnelsite
3. The name and address of the Locator is:  
Name: BHP Copper Inc.  
Address: Box M  
City/State/Zip: San Manuel, Arizona 85631
4. The name of the claim is JV-6
5. The date of the location is September 8, 2005
6. The claim is 1500 feet long and 600 feet wide. The distance from the location monument to each end of the claim is 50 feet in a Westerly direction.  
*From the East End Center*
7. The general course of the claim is from the East to the West
8. The location of the claim is in Section 24, Township 10 S.  
Range 17 E., Gila & Salt River Base and Meridian  
Mining District \_\_\_\_\_, County Pinal, State of Arizona
9. The location of the claim with reference to a natural object or permanent monument is:  
the northeast corner of the claim is S. 26°12'19"E a distance of 3340.51 feet from the NW. Cor. of Sec. 24, T.10S., R.17E.

Dated: 9-8-05

BHP Copper Inc. Owner/Agent  
Box M Address  
San Manuel, Arizona 85631 City/State/Zip

RECEIVED  
 L.M. AZ STATE OFFICE  
 2005 SEP 19 A 10:26  
 PHOENIX, ARIZONA

AMC 367149

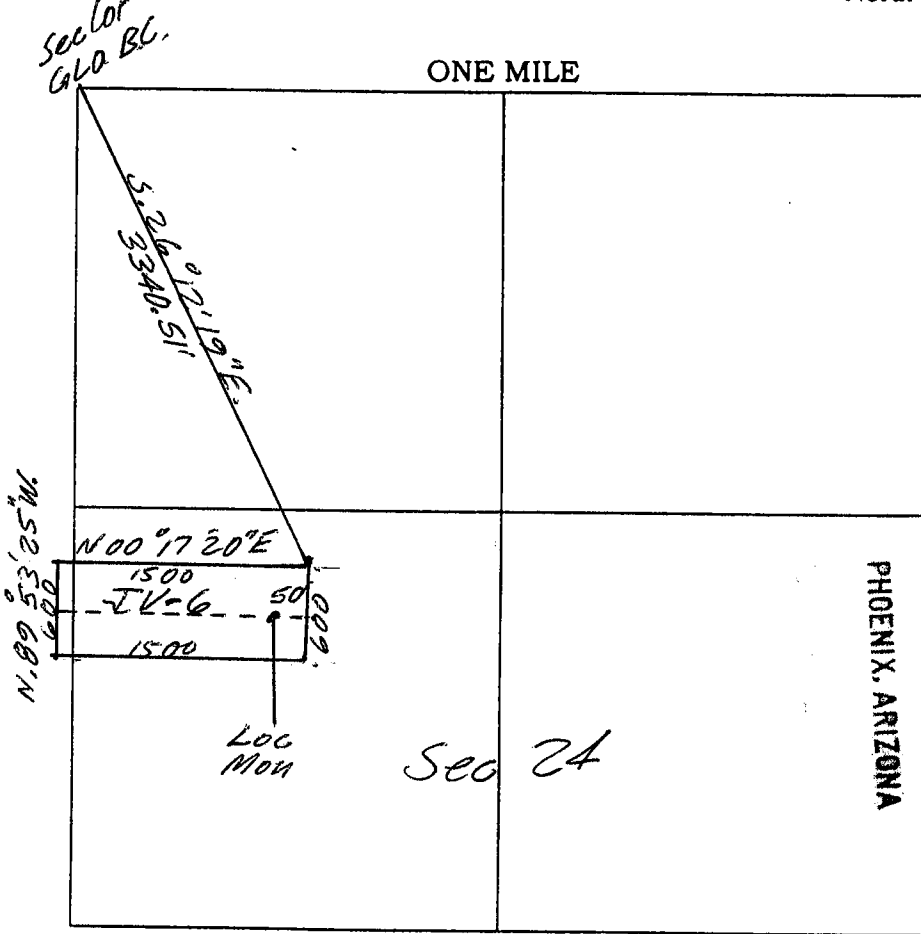
MAP OF MINING CLAIM LOCATION

- The name of the claim is JV-6
- The northeast corner of the claim is 3340.51 feet in a N26°12'19"W direction to a survey monument or permanent natural object described as GLO B.C., NW Cor. Sec. 24 T10S, R17E
- The type of location monument is 2" x 4' Wood Post in a mound of rocks  
The types of corner end monuments are 2" x 4' Wood Post in a mound of rocks
- The bearing and distance between the corners of the claim are beginning at the northeast corner of the claim, 600 feet in a S.00°17'20"E. direction to the southeast corner, then, 1500 feet in a S.89°53'25"W. direction to the south west corner, then, 600 feet in a N.00°17'20"W. direction to the north west corner, then 1500 feet in a N.89°53'25"E. direction to the point of beginning.

One inch = One thousand feet

MAP

North Arrow O



AMB 367149

Section 24 Range 17E. Township 10S. Gila & Salt River Base Meridian

Date: Sept 8, 2005 Norman Williams Agent  
Signature - Owner/Agent



**When recorded return to:**

BHP Copper Inc.  
ATTN: Gerald Brunskill  
Box M  
San Manuel, AZ. 85631

**NOTICE OF MINING CLAIM**

1. TYPE OF NOTICE:  Location  Amendment  Relocation

2. TYPE OF CLAIM:  Placer  Lode  Millsite  Tunnelsite

3. The name and address of the Locator is:  
Name: BHP Copper Inc.  
Address: Box M  
City/State/Zip: San Manuel, Arizona 85631

4. The name of the claim is JV-7

5. The date of the location is September 8, 2005

6. The claim is 1500 feet long and 600 feet wide. The distance from the location monument to each end of the claim is 50 feet in a Westerly direction.

7. The general course of the claim is from the East to the West *from the East End Center*

8. The location of the claim is in Section 24, Township 10 S.  
Range 17 E., Gila & Salt River Base and Meridian  
Mining District \_\_\_\_\_, County Pinal, State of Arizona

9. The location of the claim with reference to a natural object or permanent monument is:  
The northeast corner of the claim is S. 22° 20' 20" E. a distance of 3889.02 feet from the NW. Cor. of Sec. 24, T. 10 S., R. 17 E.

Dated: 9-8-05  
BHP Copper, Inc. Owner/Agent  
Box M Address  
San Manuel, Arizona 85631 City/State/Zip

PHOENIX, ARIZONA  
2005 SEP 19 A 10: 26  
RECEIVED  
BLM. AZ STATE OFFICE

AMB 367150

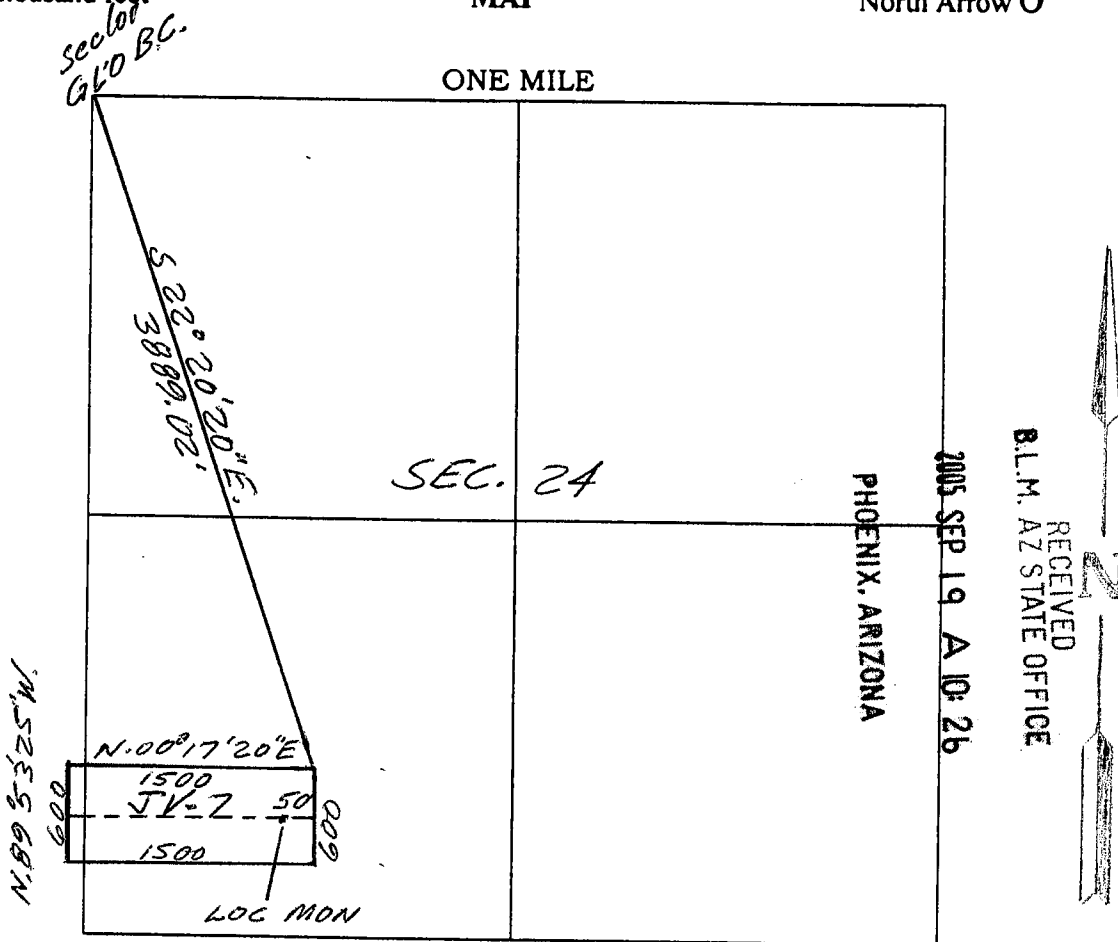
# MAP OF MINING CLAIM LOCATION

1. The name of the claim is JV-7
2. The northeast corner of the claim is 3889.02 feet in a N.22°20'20"W direction to a survey monument or permanent natural object described as GLO B.C. NW Cor. Sec 24, T.10S, R.17E.
3. The type of location monument is 2" x 4' Wood Post in a mound of Rocks  
The types of corner end monuments are 2" x 4' Wood Post in a mound of Rocks
4. The bearing and distance between the corners of the claim are beginning at the northeast corner of the claim, 600 feet in a S.00°17'20"E. direction to the southeast corner, then, 1500 feet in a S.89°53'25"W. direction to the southwest corner, then, 600 feet in a N.00°17'20"W. direction to the northwest corner, then, 1500 feet in a N.89°53'25"E. direction to the point of beginning.

One inch = One thousand feet

MAP

North Arrow 0



Section 24 Range 17 E. Township 10S Gila & Salt River Base Meridian

Date: Sept. 8, 2005

Norman W. Wimmer Agent  
Signature - Owner/Agent

ANR 367150

**When recorded return to:**

BHP Copper Inc.  
Attn: Gerald Brunskill  
Box M  
San Manuel, AZ. 85631

**NOTICE OF MINING CLAIM**

- 1. TYPE OF NOTICE:  Location     Amendment     Relocation
- 2. TYPE OF CLAIM:     Placer     Lode     Millsite     Tunnelsite

3. The name and address of the Locator is:

Name: BHP Copper Inc.  
Address: Box M  
City/State/Zip: San Manuel, Arizona 85631

4. The name of the claim is JV-8

5. The date of the location is September 8, 2005

6. The claim is 1500 feet long and 600 feet wide. The distance from the location monument to each end of the claim is 50 feet in a Westerly direction.

7. The general course of the claim is from the East to the West  
*from the East End Center*

8. The location of the claim is in Section 24, Township 10 S.

Range 17 E, Gila & Salt River Base and Meridian

Mining District \_\_\_\_\_, County Pinal, State of Arizona

9. The location of the claim with reference to a natural object or permanent monument is:

the northeast corner of the claim is S19°26'17"E a distance of 4450.84 feet from the NW Cor. of Sec. 24, T-10S., R-17E.

Dated: 9-8-05

BHP Copper, Inc. Owner/Agent  
Box M Address  
San Manuel Arizona 85631 City/State/Zip

PHOENIX, ARIZONA

2005 SEP 19 A 10: 27

RECEIVED  
B.L.M. AZ STATE OFFICE

AMC 367151



MA F MINING CLAIM LOCAT →

1. The name of the claim is JV-8

2. The northeast corner of the claim is 4450.84 feet in a N19°26'17"W direction

to a survey monument or permanent natural object described as GLO BC., N.W. Cor. Sec 24, T-10S., R-17E.

3. The type of location monument is 2" x 4' Wood Post in a mound of Rock

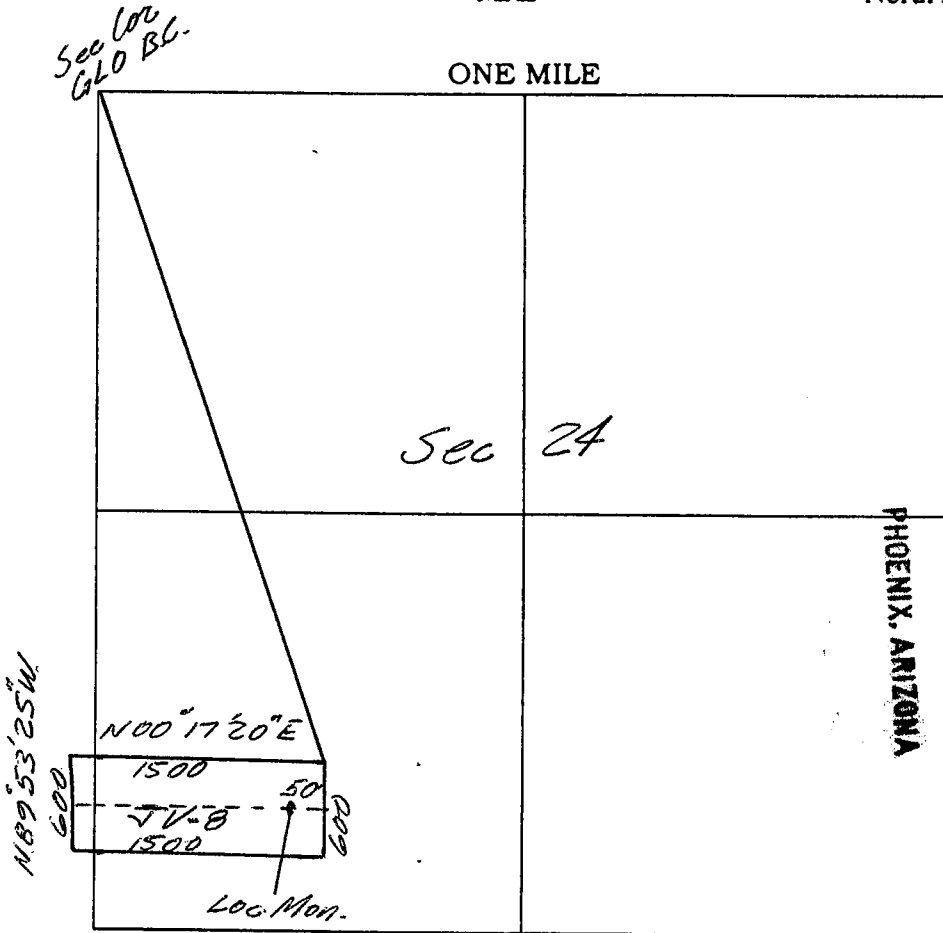
The types of corner end monuments are 2" x 4' Wood Post in a mound of Rock

4. The bearing and distance between the corners of the claim are beginning at the northeast corner of the claim, 600 feet in a S.00°17'20"E. direction to the southeast corner, then, 1500 feet in a S.89°53'25"W. direction to the southwest corner, then, 600 feet in a N.00°17'20"W. direction to the northwest corner, then 1500 feet in a N.89°53'25"E. direction to the point of beginning.

One inch = One thousand feet

MAP

North Arrow O



AMB 367151

Section 24 Range 17E Township 10S Gila & Salt River Base Meridian

Date: Sept. 8, 2005

Norman W. Warner Agent  
Signature - Owner/Agent

**When recorded return to:**

BHP Copper Inc.  
ATTN: Gerald Brunskill  
Box M  
San Manuel, AZ. 85631

**NOTICE OF MINING CLAIM**

1. TYPE OF NOTICE:  Location  Amendment  Relocation

2. TYPE OF CLAIM:  Placer  Lode  Millsite  Tunnelsite

3. The name and address of the Locator is:

Name: BHP Copper, Inc.  
Address: Box M  
City/State/Zip: San Manuel, Arizona 85631

4. The name of the claim is JV-9

5. The date of the location is September 8, 2005

6. The claim is 1500 feet long and 600 feet wide. The distance from the

location monument to each end of the claim is 50 feet in a Westerly direction,  
from the East End Center

7. The general course of the claim is from the East to the West

8. The location of the claim is in Section 24, Township 10 S.

Range 17 E., Gila & Salt River Base and Meridian

Mining District \_\_\_\_\_, County Pinal, State of Arizona

9. The location of the claim with reference to a natural object or permanent monument is:

The north east corner of the claim is S. 17° 11' 30" E. a distance  
of 5021.50 feet from the NW corner of Sec. 24, T. 10 S., R. 17 E.

Dated: 9-8-05

BHP Copper, Inc. Owner/Agent  
Box M  
San Manuel Arizona 85631 Address  
City/State/Zip

PHOENIX, ARIZONA

2005 SEP 19 A 10: 27

RECEIVED  
L.M. AZ STATE OFFICE

MP 267152

MA F MINING CLAIM LOCAT

1. The name of the claim is JV-9

2. The northeast corner of the claim is 5021.50 feet in a N.17°1'30"W direction to a survey monument or permanent natural object described as GLD B.C. NW. Cor. Sec 24, T.10 S., R.17 E.

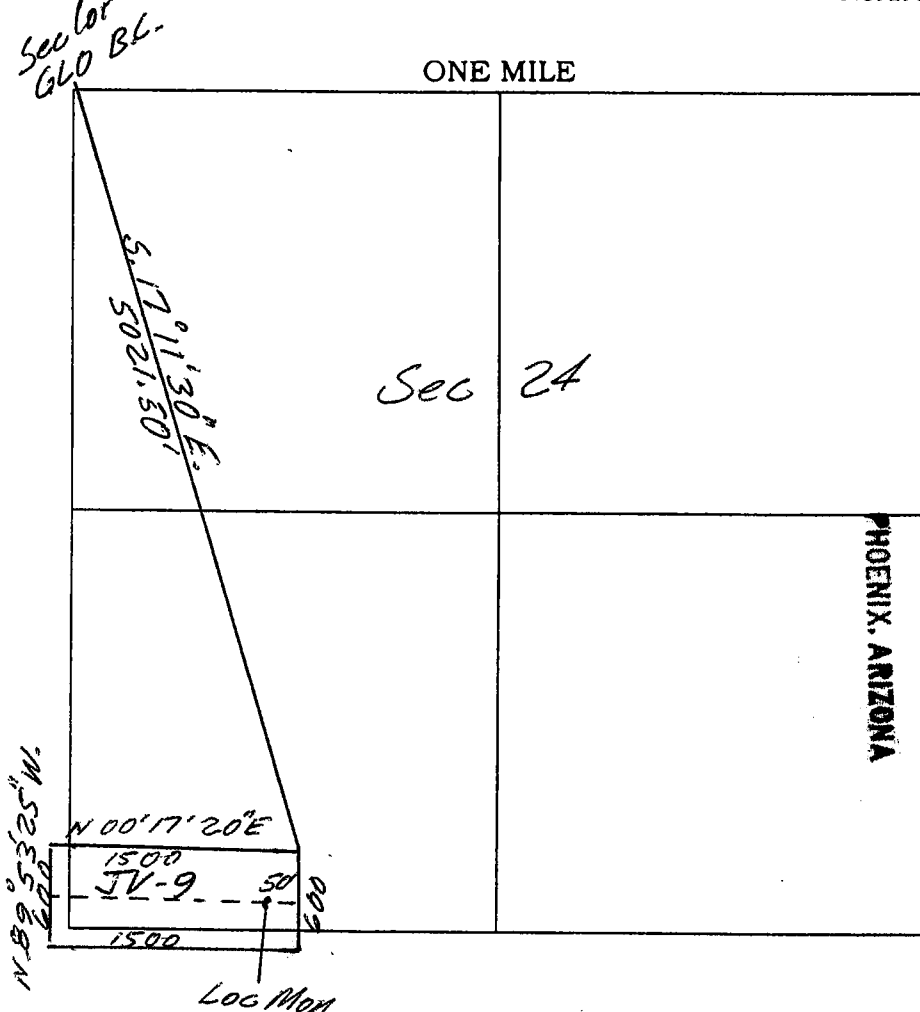
3. The type of location monument is 2" x 4' Wood Post in a mound of rocks  
 The types of corner end monuments are 2" x 4' Wood Post in a mound of rocks

4. The bearing and distance between the corners of the claim are beginning at the northeast corner of the claim, 600 feet in a S.00°17'20"E direction to the southeast corner, then, 1500 feet in a S.89°53'25"W direction to the south west corner, then, 600 feet in a N.00°17'20"W direction to the north west corner, then 1500 feet in a N.89°53'25"E direction to the point of beginning.

One inch = One thousand feet

MAP

North Arrow O



2005 SEP 19 A 10: 27



AMB 36 7152

Section 24 Range 17 E Township 10 S Gila & Salt River Base Meridian

Date: Sept. 8, 2005 Norman W. Winters Agent  
 Signature - Owner/Agent

**When recorded return to:**

BHP Copper Inc.  
Attn: Gerald Brunskill  
Box M  
San Manuel, AZ. 85631

**NOTICE OF MINING CLAIM**

1. TYPE OF NOTICE:  Location     Amendment     Relocation
2. TYPE OF CLAIM:     Placer     Lode     Millsite     Tunnelsite
3. The name and address of the Locator is:  
Name: BHP Copper, Inc.  
Address: Box M  
City/State/Zip: San Manuel, Arizona 85631
4. The name of the claim is JV-10
5. The date of the location is September 8, 2005
6. The claim is 1500 feet long and 600 feet wide. The distance from the location monument to each end of the claim is 50 feet in a Easterly direction.  
*from the West End Center*
7. The general course of the claim is from the West to the East
8. The location of the claim is in Section 24, Township 10S.  
Range 17E., Gila & Salt River Base and Meridian  
Mining District \_\_\_\_\_, County Pinal, State of Arizona
9. The location of the claim with reference to a natural object or permanent monument is:  
The northeast corner of the claim is S. 58° 51' 15" E. a distance of 3462.14 feet from the NW Cor. of Section 24, T. 10S, R. 17E.

Dated: 9-8-05

BHP Copper Inc.  
Owner/Agent  
Box M  
Address  
San Manuel, Arizona 85631  
City/State/Zip

RECEIVED  
 J.M. AZ STATE OFFICE  
 2005 SEP 19 A 10: 27  
 PHOENIX, ARIZONA

AMF 367153



MA F MINING CLAIM LOCAT —

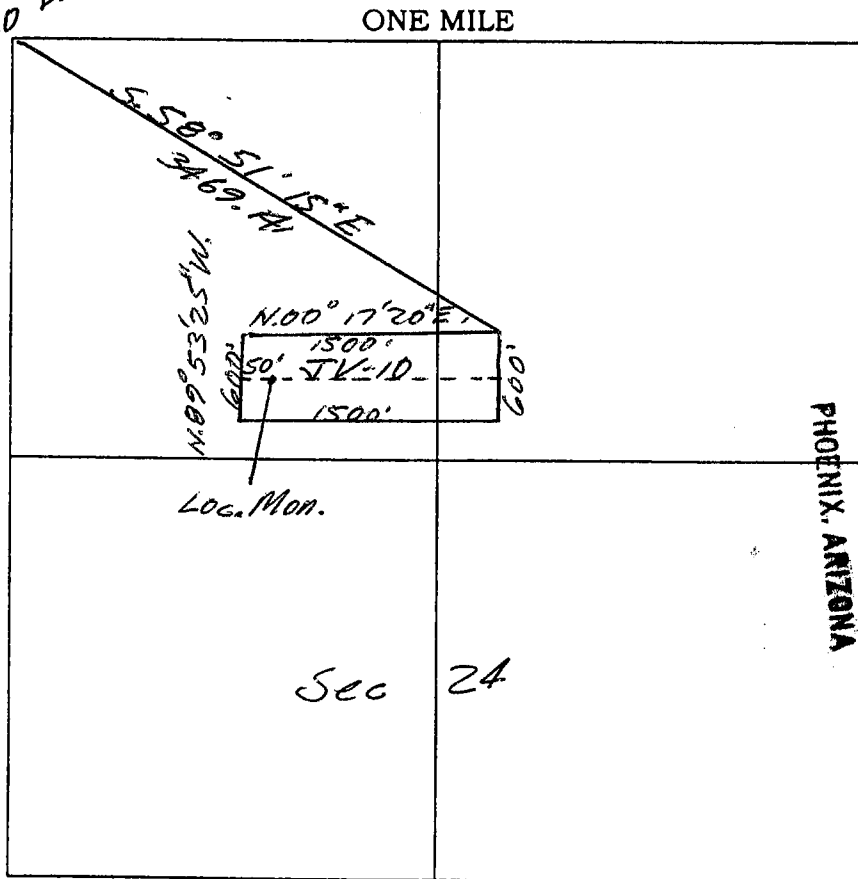
- The name of the claim is JV-10
- The northeast corner of the claim is 3469.14 feet in a N 58° 51' 15" W direction to a survey monument or permanent natural object described as GLO. BC. NW Cor Sec 24, T.10S., R.17E.
- The type of location monument is 2" x 4' Wood Post in a mound of Rocks  
The types of corner end monuments are 2" x 4' Wood Post in a mound of Rocks
- The bearing and distance between the corners of the claim are beginning at the northeast corner of the claim, 600 feet in a S 00° 17' 20" E. direction to the southeast corner, then, 1500 feet in a S 89° 53' 25" W. direction to the southwest corner, then, 600 feet in a N 00° 17' 20" W direction to the northwest corner, then 1500 feet in a N 89° 53' 25" E. direction to the point of beginning.

One inch = One thousand feet


MAP

North Arrow O

See Cor  
GLO BC.



2005 SEP 19 A 10:27



AMB 367153

Section 24 Range 17E Township 10S Gila & Salt River Base Meridian

Date: Sept. 8, 2005

Norman W. Winters Agent  
Signature - Owner/Agent

**When recorded return to:**

BHP Copper Inc.  
ATTN: Gerald Brunskill  
Box M  
San Manuel, Arizona 85631

**NOTICE OF MINING CLAIM**

1. TYPE OF NOTICE:  Location     Amendment     Relocation
2. TYPE OF CLAIM:     Placer     Lode     Millsite     Tunnelsite
3. The name and address of the Locator is:  
Name: BHP Copper, Inc.  
Address: Box M  
City/State/Zip: San Manuel Arizona 85631
4. The name of the claim is JV-11
5. The date of the location is September 8, 2005
6. The claim is 1500 feet long and 600 feet wide. The distance from the location monument to each end of the claim is 50 feet in a Easterly direction.  
*from the West End Center*
7. The general course of the claim is from the West to the East
8. The location of the claim is in Section 24, Township 10 S.  
Range 17 E., Gila & Salt River Base and Meridian  
Mining District \_\_\_\_\_, County Pinal, State of Arizona
9. The location of the claim with reference to a natural object or permanent monument is:  
The northeast corner of the claim is S.51°11'19"E. a distance of 3820.06 feet from the NW. Cor. of Sec. 24, T.10S., R.17E.

Dated: 9-8-05

BHP Copper, Inc. Owner/Agent  
Box M  
San Manuel, Arizona 85631 Address  
City/State/Zip

PHOENIX, ARIZONA

2005 SEP 19 A 10: 27

RECEIVED  
B.L.M. AZ STATE OFFICE

AND 367154

M—OF MINING CLAIM LOC—N

1. The name of the claim is JV-11

2. The northeast corner of the claim is 3820.06 feet in a N51°11'19"W. direction

to a survey monument or permanent natural object described as GLD. BC., NW Cor Sec 24, T.10S., R.17E.

3. The type of location monument is 2" x 4' Wood Post in a Mound of Rocks

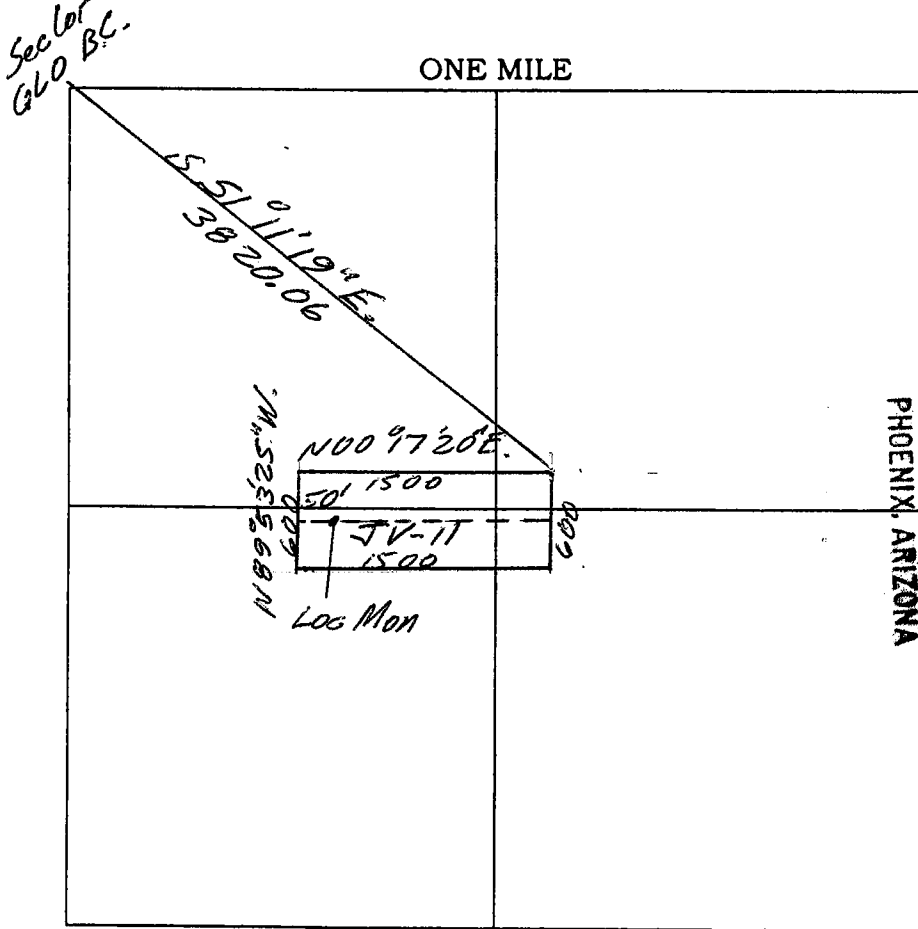
The types of corner end monuments are 2" x 4' Wood Post in a Mound of Rocks

4. The bearing and distance between the corners of the claim are beginning at the northeast corner of the claim, 600 feet in a S.00°17'20"E. direction to the southeast corner, then, 1500 feet in a S.89°53'25"W. direction to the southwest corner, then, 600 feet in a N.00°17'20"W. direction to the northwest corner, then, 1500 feet in a N.89°53'25"E. direction to the point of beginning.

One inch = One thousand feet

MAP

North Arrow O



AMC 3671511

2005 SEP 19 A 10: 27



Section 24 Range 17E Township 10S Gila & Salt River Base Meridian

Date: Sept 8, 2005

Norman W. Wiener Agent  
Signature - Owner/Agent

**When recorded return to:**

BHP Copper Inc.  
Attn: Gerald Brunskill  
Box M  
San Manuel, AZ. 85631

**NOTICE OF MINING CLAIM**

1. TYPE OF NOTICE:  Location     Amendment     Relocation
2. TYPE OF CLAIM:     Placer     Lode     Millsite     Tunnelsite
3. The name and address of the Locator is:  
Name: BHP Copper, Inc.  
Address: Box M  
City/State/Zip: San Manuel, Arizona 85631
4. The name of the claim is JV-12
5. The date of the location is September 8, 2005
6. The claim is 1500 feet long and 600 feet wide. The distance from the location monument to each end of the claim is 50 feet in a Easterly direction.  
*From the West End Center*
7. The general course of the claim is from the West to the East
8. The location of the claim is in Section 24, Township 10S  
Range 17E, Gila & Salt River Base and Meridian  
Mining District \_\_\_\_\_, County Pinal, State of Arizona
9. The location of the claim with reference to a natural object or permanent monument is:  
The northeast corner of the claim is S. 44° 54' 15" E. a distance of 4227.39 feet from the N.W. Cor. of Section 24, T. 10S, R. 17E.

Dated: 9-8-05

BHP Copper, Inc.  
Owner/Agent  
Box M  
Address  
San Manuel, Arizona 85631  
City/State/Zip

PHOENIX, ARIZONA

2005 SEP 19 A 10: 27

RECEIVED  
L.M. AZ STATE OFFICE

AMC 367155



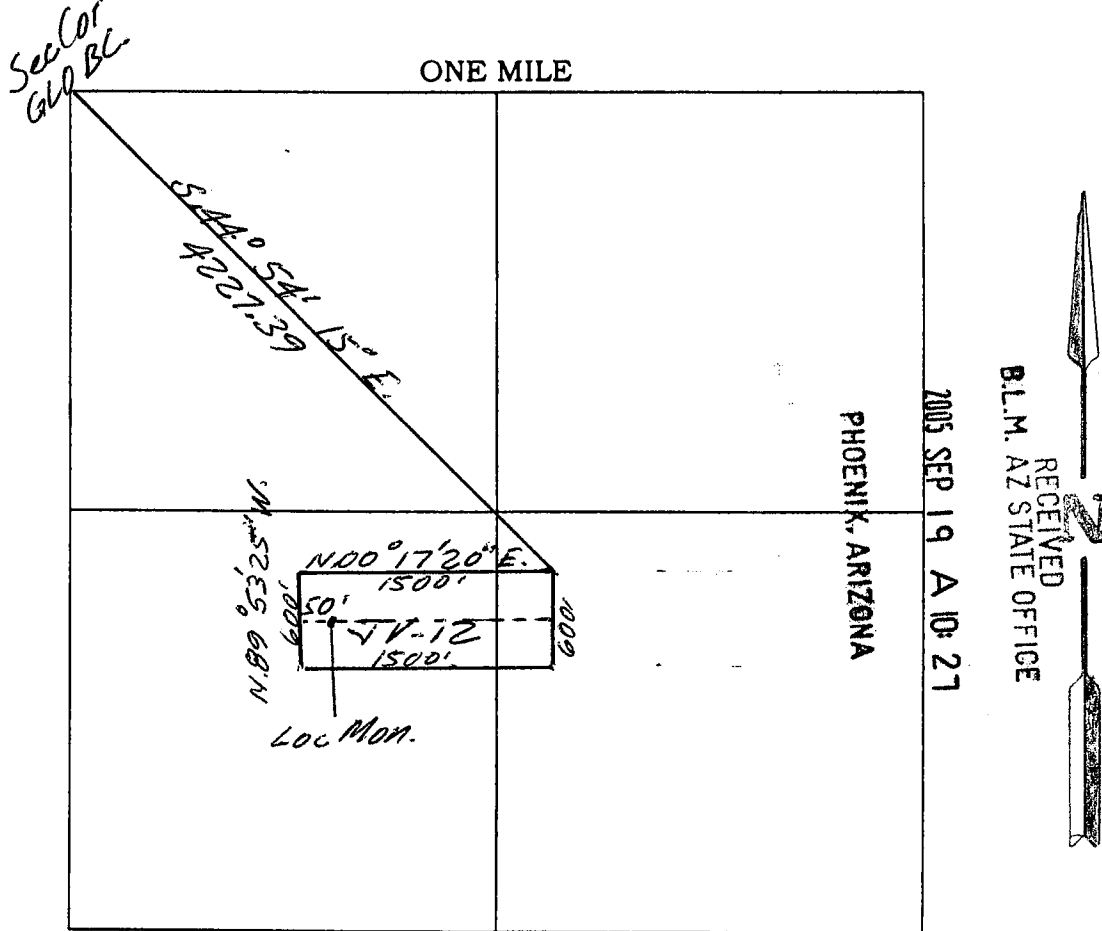
MAP OF MINING CLAIM LOCATIONS

- The name of the claim is JV-12
- The northeast corner of the claim is 4227.39 feet in a N. 44° 54' 15" W direction to a survey monument or permanent natural object described as GLO, B.C. NW Cor Sec 24, T. 10 S., R. 17 E.
- The type of location monument is 2" x 4' Wood Post in a mound of Rocks  
The types of corner end monuments are 2" x 4' Wood Post in a mound of Rocks
- The bearing and distance between the corners of the claim are beginning at the northeast corner of the claim, 600 feet in a S. 00° 17' 20" E direction to the southeast corner, then, 1500 feet in a S. 89° 53' 25" W direction to the southwest corner, then, 600 feet in a N. 00° 17' 20" W direction to the northwest corner, then, 1500 feet in a N. 89° 53' 25" E direction to the point of beginning.

One inch = One thousand feet

MAP

North Arrow O



AMB 367155

RECEIVED  
B.L.M. AZ STATE OFFICE  
2005 SEP 19 A 10: 27

Section 24 Range 17 E. Township 10 S. Gila & Salt River Base Meridian

Date: Sept. 8, 2005 Norman W. Williams Agent  
Signature - Owner/Agent

**When recorded return to:**

BHP Copper, Inc.  
Attn: Gerald Brunskill  
Box M  
San Manuel, AZ. 85631

**NOTICE OF MINING CLAIM**

- 1. TYPE OF NOTICE:  Location     Amendment     Relocation
- 2. TYPE OF CLAIM:     Placer     Lode     Millsite     Tunnelsite

3. The name and address of the Locator is:  
 Name: BHP Copper, Inc.  
 Address: Box M  
 City/State/Zip: San Manuel, Arizona 85631

4. The name of the claim is JV-13

5. The date of the location is September 8, 2005

6. The claim is 1500 feet long and 600 feet wide. The distance from the location monument to each end of the claim is 50 feet in a Easterly direction.

7. The general course of the claim is from the West to the East  
*from the West End Center*

8. The location of the claim is in Section 24, Township 10 S.  
 Range 17 E., Gila & Salt River Base and Meridian  
 Mining District \_\_\_\_\_, County Pinal, State of Arizona

9. The location of the claim with reference to a natural object or permanent monument is:  
the northeast corner of the claim is S.39°46'21"E. a distance of 4676.41 feet from the NW Cor. of Sec. 24, T.10 S., R.17 E.

Dated: 9-8-05  
BHP Copper Inc Owner/Agent  
Box M Address  
San Manuel, Arizona 85631 City/State/Zip

PHOENIX, ARIZONA  
 2005 SEP 19 A 10: 27  
 RECEIVED  
 MINN STATE OFFICE

ANG 367156

MAP OF MINING CLAIM LOCATION

- The name of the claim is JV-13
- The northeast corner of the claim is 4676.41 feet in a N. 39° 46' 27" W. direction to a survey monument or permanent natural object described as GLO B.C. NW Cor Sec 24, T. 10S., R. 17E.
- The type of location monument is 2" x 4' Wood Post in a mound of Rocks  
The types of corner end monuments are 2" x 4' Wood Post in a mound of Rocks
- The bearing and distance between the corners of the claim are beginning at the northeast corner of the claim, 600 feet in a S. 00° 17' 20" E. direction to the southeast corner, then, 1500 feet in a S. 89° 53' 25" W. direction to the southwest corner, then, 600 feet in a N. 00° 17' 20" W. direction to the northwest corner; then 1500 feet in a N. 89° 53' 25" E. direction to the point of beginning.

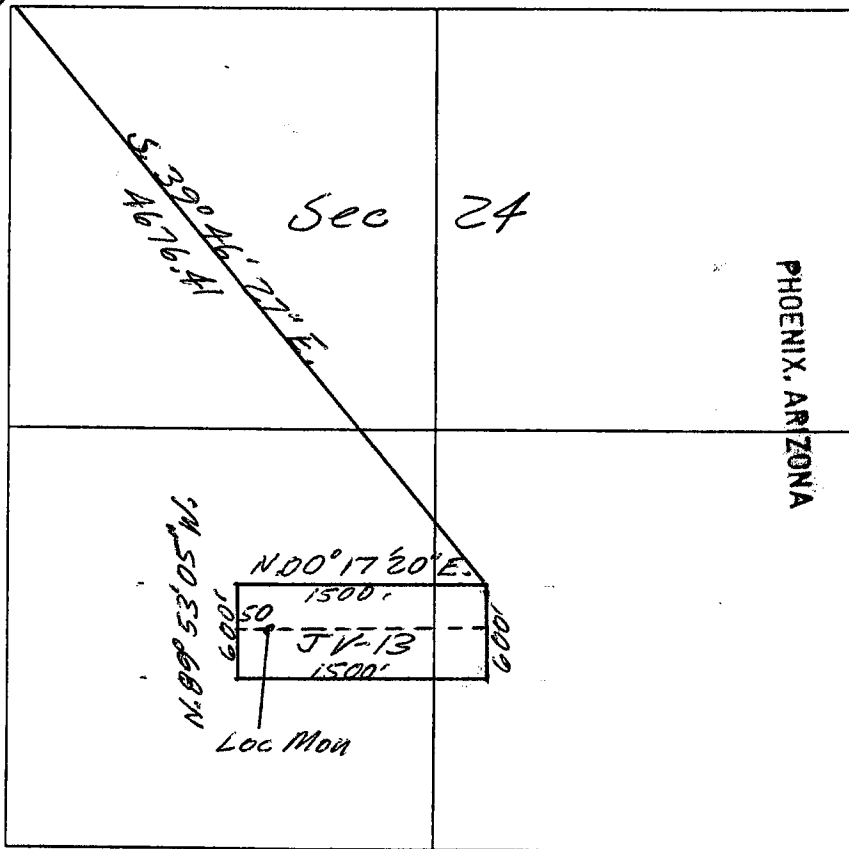
One inch = One thousand feet

MAP

North Arrow 

*Sec Cor  
GLO. B.C.*

ONE MILE



RECEIVED  
B.L.M. AZ STATE OFFICE



AMB 367156

Section 24 Range 17E. Township 10S. Gila & Salt River Base Meridian

Date: Sept 8, 2005

Norman M. Wisner Agent  
Signature - Owner/Agent

**When recorded return to:**

BHP Copper Inc.  
ATTN: Gerald Brunskill  
Box M  
San Manuel, AZ. 85631

**NOTICE OF MINING CLAIM**

1. TYPE OF NOTICE:  Location     Amendment     Relocation

2. TYPE OF CLAIM:     Placer     Lode     Millsite     Tunnelsite

3. The name and address of the Locator is:  
Name: BHP Copper, Inc.  
Address: Box M  
City/State/Zip: San Manuel, Arizona 85631

4. The name of the claim is JV-14

5. The date of the location is September 8, 2005

6. The claim is 1500 feet long and 600 feet wide. The distance from the location monument to each end of the claim is 50 feet in a Easterly direction.

7. The general course of the claim is from the West to the East  
*from the West End Center*

8. The location of the claim is in Section 24, Township 10 S.  
Range 17 E., Gila & Salt River Base and Meridian  
Mining District \_\_\_\_\_, County Pinal, State of Arizona

9. The location of the claim with reference to a natural object or permanent monument is:  
The northeast corner of the claim is S. 35°34'12" E. a distance of 5156.24 feet from the NW. Cor. of Section 24, T. 10 S., R. 17 E.

Dated: 9-8-05    BHP Copper Inc. Owner/Agent  
Box M Address  
San Manuel, Arizona 85631 City/State/Zip

PHOENIX, ARIZONA  
2005 SEP 19 A 10:27  
RECEIVED  
B.M. AZ STATE OFFICE

AMC 347157




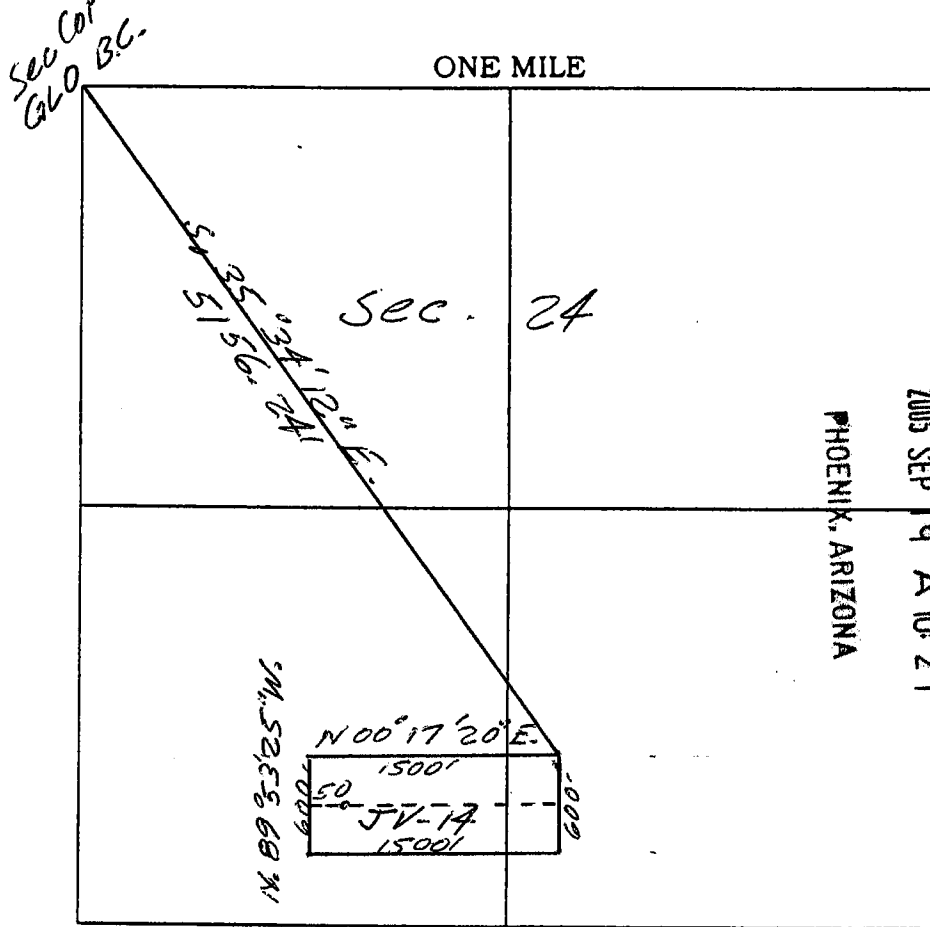
MAP OF MINING CLAIM LOCATION

- The name of the claim is JV-14
- The northeast corner of the claim is 5156.24 feet in a N 25° 34' 12" E direction to a survey monument or permanent natural object described as GLD BC, NW Cor. Sec. 24, T.10S, R.17E.
- The type of location monument is 2" x 4' Wood Post in a mound of Rocks  
The types of corner end monuments are 2" x 4' Wood Post in a mound of Rocks
- The bearing and distance between the corners of the claim are beginning at the northeast corner of the claim, 600 feet in a S 00° 17' 20" E direction to the southeast corner, then, 1500 feet in a S 89° 53' 25" W direction to the southwest corner, then, 600 feet in a N 00° 17' 20" W direction to the northeast corner, then, 1500 feet in a N 89° 53' 25" E direction to the point of beginning.

One inch = One thousand feet

MAP

North Arrow O



AND 357157

Section 24 Range 17E Township 10S Gila & Salt River Base Meridian

Date: Sept 8, 2005 Norman M. Wisniewski Agent  
Signature - Owner/Agent

**When recorded return to:**

BHP Copper Inc.  
ATTN: Gerald Brunskill  
Box M  
San Manuel, AZ. 85631

**NOTICE OF MINING CLAIM**

1. TYPE OF NOTICE:  Location     Amendment     Relocation
2. TYPE OF CLAIM:     Placer     Lode     Millsite     Tunnelsite
3. The name and address of the Locator is:  
Name: BHP Copper Inc.  
Address: Box M  
City/State/Zip: San Manuel, Arizona 85631
4. The name of the claim is JV-15
5. The date of the location is September 8, 2005
6. The claim is 1500 feet long and 600 feet wide. The distance from the location monument to each end of the claim is 50 feet in a Easterly direction.  
*from the West End Center*
7. The general course of the claim is from the West to the East
8. The location of the claim is in Section 24, Township 10S  
Range 17E, Gila & Salt River Base and Meridian  
Mining District \_\_\_\_\_, County Pinal, State of Arizona
9. The location of the claim with reference to a natural object or permanent monument is:  
The northeast corner of the claim is S32°05'49"E. a distance of 5659.04 feet from the NW. Cor. of Sec. 24, T.10S., R.17E.

Dated: 9-8-05    B.H.P. Copper Inc.  
Owner/Agent  
Box M  
Address  
San Manuel, Arizona 85631  
City/State/Zip

RECEIVED  
 B.L.M. AZ STATE OFFICE  
 2005 SEP 19 A 10:27  
 PHOENIX, ARIZONA

ANC 367158

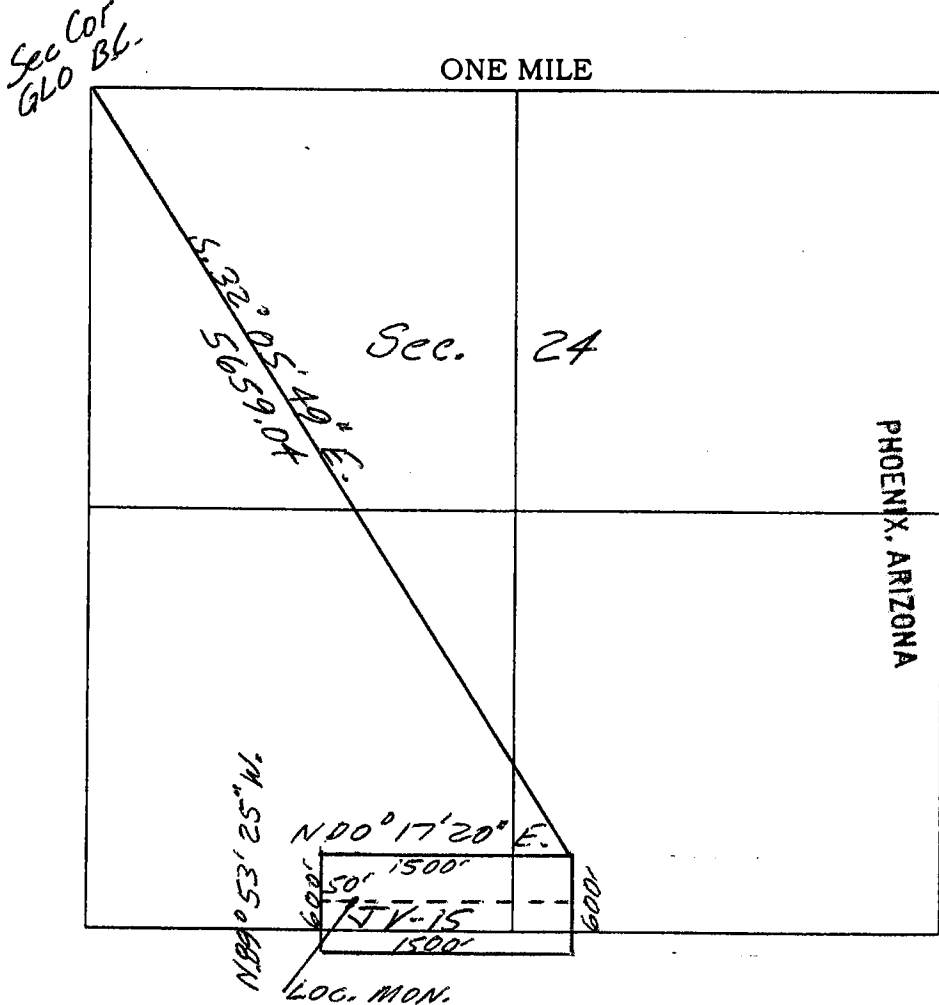
MA **F** MINING CLAIM LOCAT

- The name of the claim is JV-15
- The northeast corner of the claim is 5659.04 feet in a N. 22° 05' 49" W direction to a survey monument or permanent natural object described as GLO RC., Sec. 24, T. 10 S, R. 17 E.
- The type of location monument is 2" x 4' wood Post in a mound of Rocks  
The types of corner end monuments are 2" x 4' wood Post in a mound of Rocks
- The bearing and distance between the corners of the claim are beginning at the northeast corner of the claim, 600 feet in a S. 00° 17' 20" E. direction to the southeast corner, then, 1500 feet in a S. 89° 53' 25" W. direction to the southwest corner, then, 600 feet in a N. 00° 17' 20" W. direction to the northwest corner, then 1500 feet in a N. 89° 53' 25" E. direction to the point of beginning.

One inch = One thousand feet

MAP

North Arrow O



2005 SEP 19 A 10: 27



Section 24 Range 17 E Township 10 S Gila & Salt River Base Meridian

Date: Sept. 8, 2005

Norman M. Winslow Agent  
Signature - Owner/Agent

MP 347158

**When recorded return to:**

BHP Copper, Inc.  
Attn: Gerald Brunskill  
Box M  
San Manuel, AZ, 85631

**NOTICE OF MINING CLAIM**

1. TYPE OF NOTICE:  Location     Amendment     Relocation
2. TYPE OF CLAIM:     Placer     Lode     Millsite     Tunnelsite
3. The name and address of the Locator is:  
Name: BHP Copper Inc.  
Address: Box M  
City/State/Zip: San Manuel, Arizona 85631
4. The name of the claim is JV-16
5. The date of the location is September 8, 2005
6. The claim is 1500 feet long and 600 feet wide. The distance from the location monument to each end of the claim is 50 feet in a Westerly direction.  
*from the East End Center*
7. The general course of the claim is from the East to the West
8. The location of the claim is in Section 24, Township 10S  
Range 17E, Gila & Salt River Base and Meridian  
Mining District \_\_\_\_\_, County Pinal, State of Arizona
9. The location of the claim with reference to a natural object or permanent monument is:  
The northeast corner of the claim is S 68°09'24"E a distance of 4814.75 feet from the NW Cor. of Sec. 24, T. 10S, R. 17 E.

Dated: 9-8-05

BHP Copper, Inc.  
Owner/Agent  
Box M  
Address  
San Manuel, Arizona 85631  
City/State/Zip

PHOENIX, ARIZONA

2005 SEP 19 A 10: 27

RECEIVED  
B.L.M. AZ STATE OFFICE

AMB 367159



# P OF MINING CLAIM LOCATION

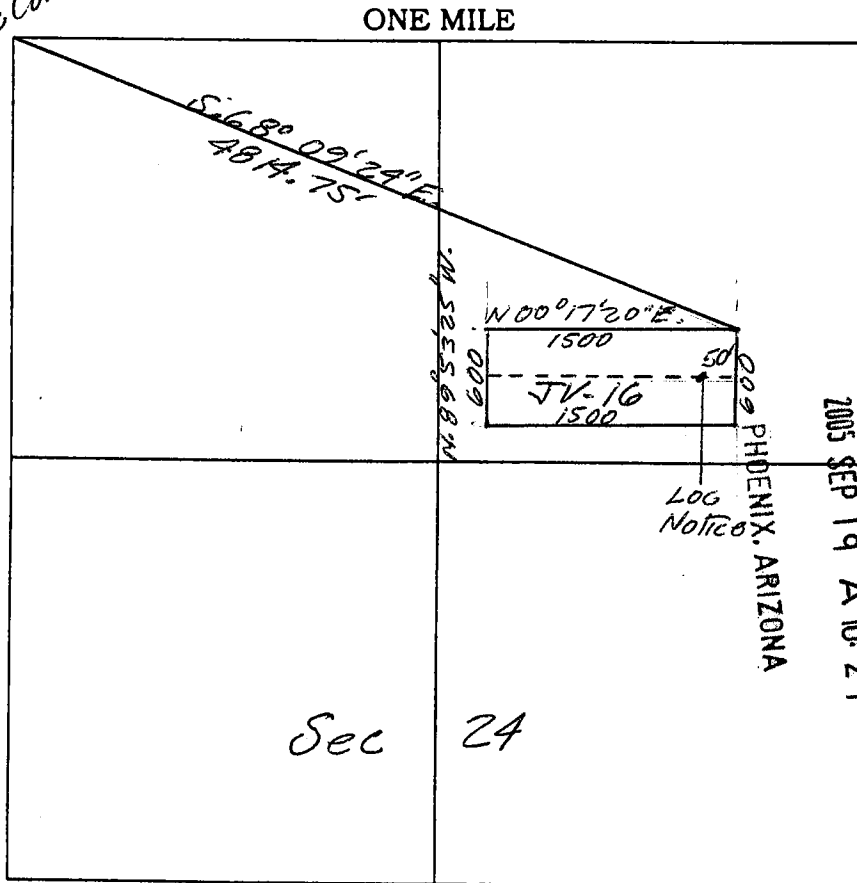
1. The name of the claim is JV-16
2. The Northeast corner of the claim is 4814.75 feet in a N68°09'24"W direction to a survey monument or permanent natural object described as GLO BC. NW Cor. Sec 24, T. 10S. R. 17E.
3. The type of location monument is 2" x 4' Wood Post in a mound of rock  
The types of corner end monuments are 2" x 4' Wood Post in a mound of rock
4. The bearing and distance between the corners of the claim are beginning at the northeast corner of the claim, 600 feet in a S. 00° 17' 20" E. direction to the southeast corner, then, 1500 feet in a S. 89° 53' 25" W. direction to the south west corner, then, 600 feet in a N. 00° 17' 20" W. direction to the north west corner, then 1500 feet in a N. 89° 53' 25" E. direction to the point of beginning.

One inch = One thousand feet

MAP

North Arrow O

*GLO BC  
Sec Cor*



ANR 367159

Section 24 Range 17E Township 10S Gila & Salt River Base Meridian

Date: Sept 8, 2005 Norman W. Winters Agent  
Signature - Owner/Agent

**When recorded return to:**

BHP Copper Inc.  
Attn: Gerald Brunskill  
Box M  
San Manuel, AZ. 85631

**NOTICE OF MINING CLAIM**

1. TYPE OF NOTICE:  Location     Amendment     Relocation
2. TYPE OF CLAIM:     Placer     Lode     Millsite     Tunnelsite
3. The name and address of the Locator is:  
Name: BHP Copper Inc  
Address: Box M  
City/State/Zip: San Manuel, Arizona 85631
4. The name of the claim is JV-17
5. The date of the location is September 8, 2005
6. The claim is 1500 feet long and 600 feet wide. The distance from the location monument to each end of the claim is 50 feet in a Westerly direction.  
*from the East and center*
7. The general course of the claim is from the East to the West
8. The location of the claim is in Section 24, Township 10S  
Range 17E, Gila & Salt River Base and Meridian  
Mining District \_\_\_\_\_, County Pinal, State of Arizona
9. The location of the claim with reference to a natural object or permanent monument is:  
the northeast corner of the claim is S.61°51'53"E. a distance of 5071.34 feet from the NW Cor of Sec. 24, T. 10S, R. 17E.

Dated: 9-8-05

BHP Copper, Inc Owner/Agent  
Box M  
San Manuel, Arizona 85631 Address  
City/State/Zip

PHOENIX, ARIZONA

2005 SEP 19 A 10: 27

RECEIVED  
B.L.M. AZ STATE OFFICE

ANR 367160

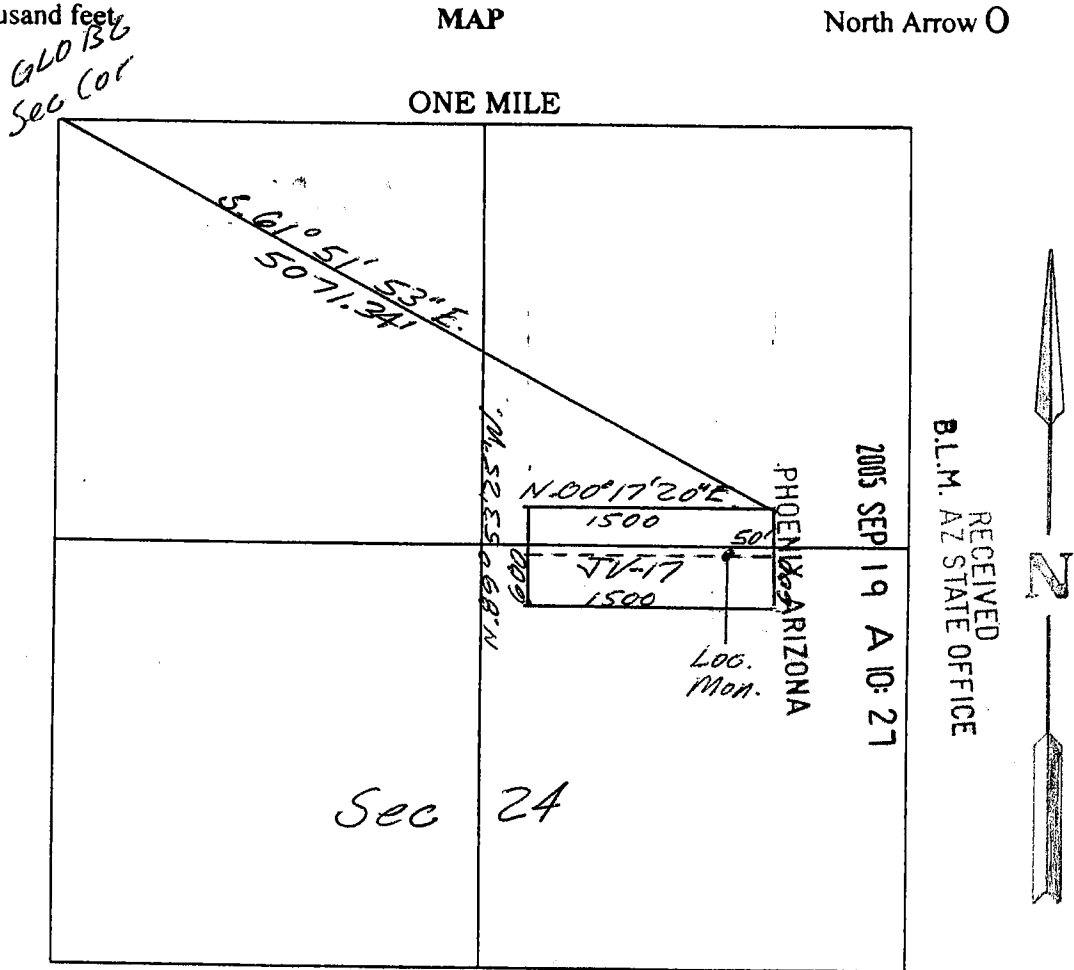
P OF MINING CLAIM LOCATION

- The name of the claim is JV-17
- The northeast corner of the claim is 5071.34 feet in a N.61°51'53"W direction to a survey monument or permanent natural object described as GLO BC NW. Cor. Sec. 24, T.10S, R.17E.
- The type of location monument is 2" x 4" Wood Post in a mound of rocks  
The types of corner end monuments are 2" x 4" Wood Post in a mound of rocks
- The bearing and distance between the corners of the claim are beginning at the northeast corner of the claim, 600 feet in a S. 00° 17' 20" E direction to the southeast corner, then, 1500 feet in a S. 89° 53' 25" W direction to the southwest corner, then, 600 feet in a N. 00° 17' 20" W direction to the northwest corner, then, 1500 feet in a N. 89° 53' 25" E direction to the point of beginning.

One inch = One thousand feet

MAP

North Arrow O



AMF 367160

Section 24 Range 17E Township 10S Gila & Salt River Base Meridian

Date: Sept. 8, 2005 Norman W. Warner Agent  
Signature - Owner/Agent

**When recorded return to:**

BHP Copper Inc  
ATTN: Gerald Brunskill  
Box M  
San Manuel, AZ. 85631

**NOTICE OF MINING CLAIM**

1. TYPE OF NOTICE:  Location  Amendment  Relocation

2. TYPE OF CLAIM:  Placer  Lode  Millsite  Tunnelsite

3. The name and address of the Locator is:

Name: BHP Copper Inc.  
Address: Box M  
City/State/Zip: San Manuel, Arizona 85631

4. The name of the claim is JV-18

5. The date of the location is September 8, 2005

6. The claim is 1500 feet long and 600 feet wide. The distance from the location monument to each end of the claim is 50 feet in a Westerly direction.

7. The general course of the claim is from the East to the West  
*from the East End Center*

8. The location of the claim is in Section 24, Township 10S.

Range 17 E., Gila & Salt River Base and Meridian

Mining District \_\_\_\_\_, County Pinal, State of Arizona

9. The location of the claim with reference to a natural object or permanent monument is:

The northeast corner of the claim is S. 56° 14' 21" E. a distance of 5382.87 feet from the NW. Cor. of Sec. 24, T. 10S., R. 17E.

Dated: 9-8-05

BHP Copper, Inc.  
Box M  
San Manuel, Arizona 85631  
Owner/Agent  
Address  
City/State/Zip

PHOENIX, ARIZONA

2005 SEP 19 A 10: 28

RECEIVED  
BLM. AZ STATE OFFICE

AMC 367161



**MAP OF MINING CLAIM LOCATION**

- The name of the claim is JV-18
- The northeast corner of the claim is 5382.87 feet in a N56°14'21" W direction to a survey monument or permanent natural object described as GLO BC NW Cor. Sec. 24, T.10S., R.17E.
- The type of location monument is 2" x 4" Wood Post in a mound of Rock  
The types of corner end monuments are 2" x 4" Wood Post in a mound of Rock
- The bearing and distance between the corners of the claim are beginning at the northeast corner of the claim, 600 feet in a S.00°17'20"E direction to the southeast corner, then, 1500 feet in a S.89°53'25"W direction to the southwest corner, then, 600 feet in a N.00°17'20"W direction to the northwest corner, then 1500 feet in a N89°53'25"E, direction to the point of beginning.

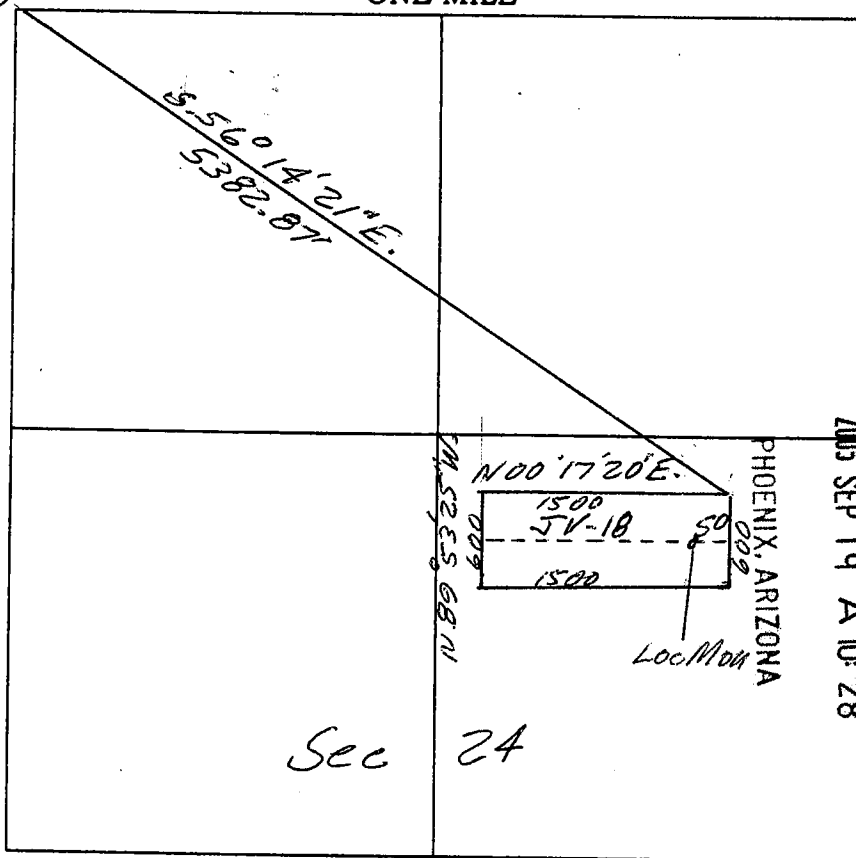
One inch = One thousand feet

MAP

North Arrow 

*Sec. Cor.  
GLO BC.*

ONE MILE



AHC 3671151

Section 24 Range 17E Township 10S Gila & Salt River Base Meridian

Date: Sept 8, 2005 Norman W. Wines Agent  
Signature - Owner/Agent

**When recorded return to:**

BHP Copper Inc.  
ATTN: Gerald Brunskill  
Box M  
San Manuel, AZ, 85631

**NOTICE OF MINING CLAIM**

- 1. TYPE OF NOTICE:  Location     Amendment     Relocation
- 2. TYPE OF CLAIM:     Placer     Lode     Millsite     Tunnel site

3. The name and address of the Locator is:

Name: BHP Copper Inc.  
 Address: Box M  
 City/State/Zip: San Manuel, Arizona 85631

4. The name of the claim is JV-19

5. The date of the location is September 8, 2005

6. The claim is 1500 feet long and 600 feet wide. The distance from the location monument to each end of the claim is 50 feet in a Westerly direction.

7. The general course of the claim is from the East to the West  
*from the East End Center*

8. The location of the claim is in Section 24, Township 10S.

Range 17 E., Gila & Salt River Base and Meridian

Mining District \_\_\_\_\_, County Pinal, State of Arizona

9. The location of the claim with reference to a natural object or permanent monument is:  
the northeast corner of the claim is S. 51° 16' 15" E a distance of 5740.38 feet from the NW Cor. of Sec. 24, T. 10 S., R. 17 E.

Dated: 9-8-05

BHP Copper Inc. Owner/Agent  
Box M Address  
San Manuel, Arizona 85631 City/State/Zip

PHOENIX, ARIZONA

2005 SEP 19 A 10: 28

RECEIVED  
B.L.M. AZ STATE OFFICE

AMC 367162

# MAP OF MINING CLAIM LOCATION

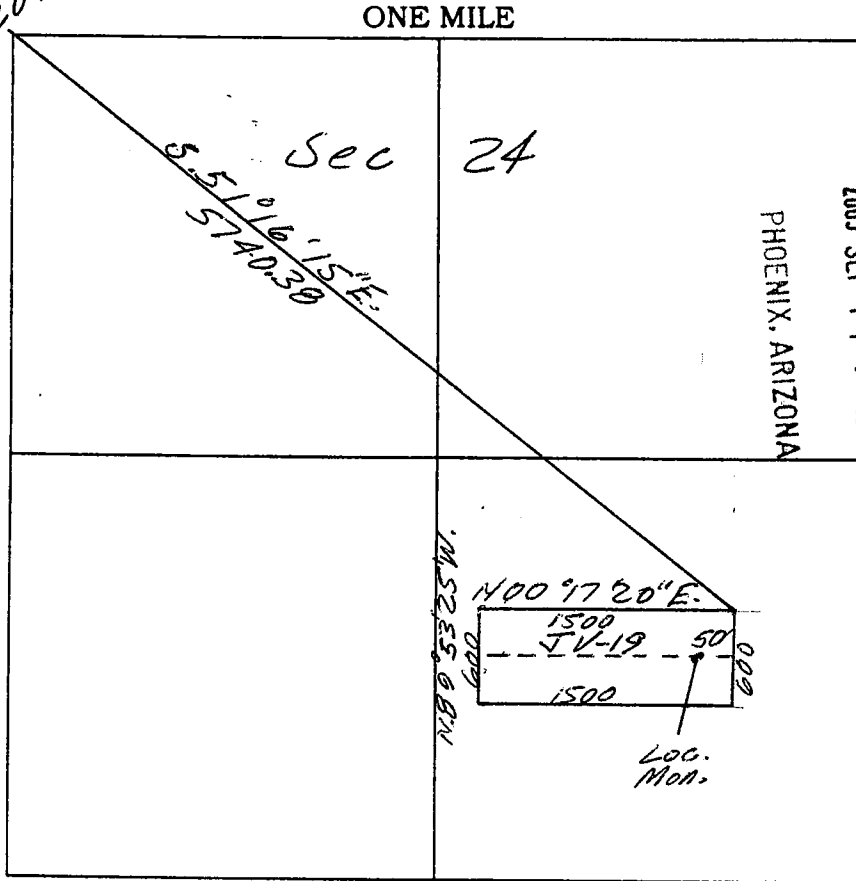
1. The name of the claim is JV-19
2. The northeast corner of the claim is 5740.38 feet in a N51°16'15"W direction to a survey monument or permanent natural object described as GLO BC NW. Cor. Sec. 24, T.10S., R.17E.
3. The type of location monument is 2" x 4' Wood Post in a mound of Rocks  
The types of corner end monuments are 2" x 4' Wood Post in a mound of Rocks
4. The bearing and distance between the corners of the claim are beginning at the northeast corner of the claim, 600 feet in a S. 00° 17' 20" E direction to the southeast corner, then, 1500 feet in a S. 89° 53' 25" W direction to the southwest corner, then, 600 feet in a N. 00° 17' 20" W direction to the northwest corner, then 1500 feet in a N. 89° 53' 25" E direction to the point of beginning.

One inch = One thousand feet

MAP

North Arrow  $\uparrow$

*Sec. 24  
GLO BC.*



2005 SEP 19 A 10:28



AMC 367162

Section 24 Range 17E Township 10S Gila & Salt River Base Meridian

Date: Sept. 8 2005 Norman W. Winters Agent  
Signature - Owner/Agent

**When recorded return to:**

BHP Copper Inc.  
ATTN: Gerald Brunskill  
Box M  
San Manuel, AZ. 85631

**NOTICE OF MINING CLAIM**

1. TYPE OF NOTICE:  Location     Amendment     Relocation

2. TYPE OF CLAIM:     Placer     Lode     Millsite     Tunnelsite

3. The name and address of the Locator is:

Name: BHP Copper Inc.  
Address: Box M  
City/State/Zip: San Manuel, Arizona 85631

4. The name of the claim is JV-20

5. The date of the location is September 8, 2005

6. The claim is 1500 feet long and 600 feet wide. The distance from the location monument to each end of the claim is 50 feet in a Westerly direction.

7. The general course of the claim is from the East to the West  
*from The East End Center*

8. The location of the claim is in Section 24, Township 10S.

Range 17 E., Gila & Salt River Base and Meridian

Mining District \_\_\_\_\_, County Pinal, State of Arizona

9. The location of the claim with reference to a natural object or permanent monument is:

The northeast corner of the claim is S. 46° 54' 49" E a distance of 6135.86 feet from The NW Cor of Sec 24, T. 10S., R. 17 E.

Dated: 9-8-05

BHP Copper, Inc.  
Owner/Agent  
Box M  
Address  
San Manuel, Arizona 85631  
City/State/Zip

RECEIVED  
B.L.M. AZ STATE OFFICE  
2005 SEP 19 A 10: 28  
PHOENIX, ARIZONA

FILE 501163



P OF MINING CLAIM LOCATION

1. The name of the claim is JV-20

2. The northeast corner of the claim is 6135.86 feet in an  $S. 46^{\circ} 54' 19''$  direction

to a survey monument or permanent natural object described as GLO BL NUN. Cor. Sec. 24, T. 10 S., R. 17 E.

3. The type of location monument is 2" x 4' Wood Post in a mound of Rocks

The types of corner end monuments are 2" x 4' Wood Post in a mound of Rocks

4. The bearing and distance between the corners of the claim are beginning at the northeast corner of the claim, 600 feet in a  $S. 00^{\circ} 17' 20''$  E. direction to the southeast corner, then, 1500 feet in a  $S. 89^{\circ} 53' 25''$  W. direction to the southwest corner, then, 600 feet in a  $N. 00^{\circ} 17' 20''$  W. direction to the northwest corner, then, 1500 feet in a  $N. 09^{\circ} 52' 25''$  E. direction to the point of beginning.

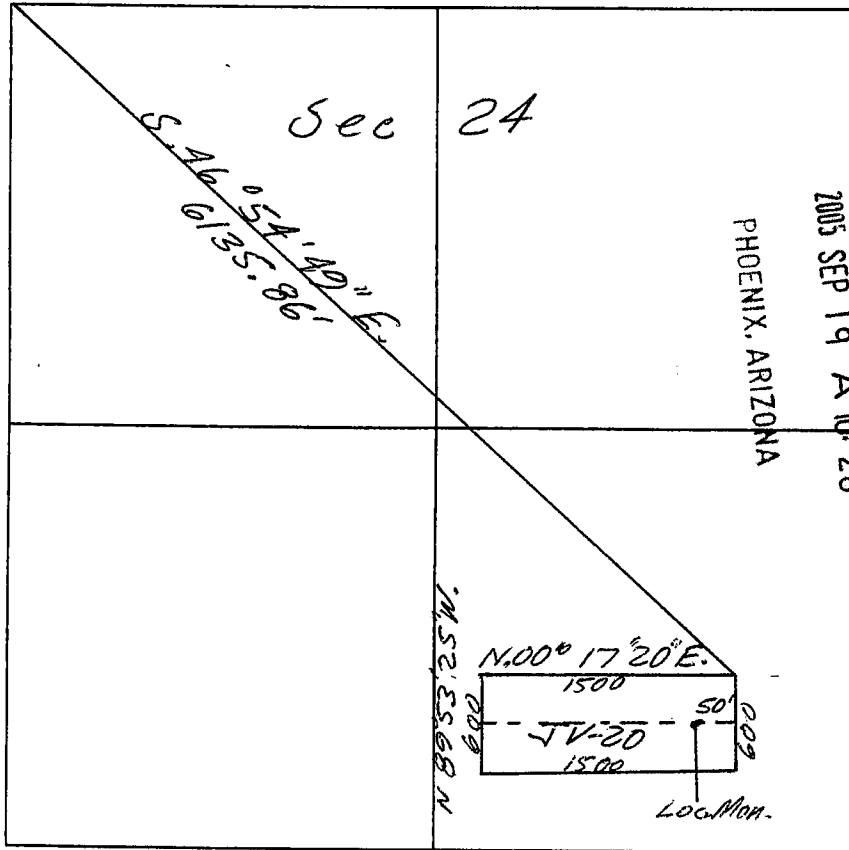
One inch = One thousand feet

MAP

North Arrow 

Sec. Cor.  
GLOBL.

ONE MILE



2005 SEP 19 A 10:28  
RECEIVED  
B.L.M. AZ STATE OFFICE

ANR 367163

Section 24 Range 17E Township 10S Gila & Salt River Base Meridian

Date: Sept 8, 2005 Norman W. Williams Agent  
Signature - Owner/Agent

**When recorded return to:**

BHP Copper Inc.  
Attn: Gerald Brunskill  
Box M  
San Manuel, AZ. 85631

**NOTICE OF MINING CLAIM**

1. TYPE OF NOTICE:  Location  Amendment  Relocation

2. TYPE OF CLAIM:  Placer  Lode  Millsite  Tunnelsite

3. The name and address of the Locator is:

Name: BHP Copper, Inc.  
Address: Box M  
City/State/Zip: San Manuel, Arizona 85631

4. The name of the claim is JV-21

5. The date of the location is September 8, 2005

6. The claim is 1500 feet long and 600 feet wide. The distance from the location monument to each end of the claim is 50 feet in a Westerly direction.

7. The general course of the claim is from the East to the West  
*from The East End Center*

8. The location of the claim is in Section 24, Township 10 S

Range 17 E, Gila & Salt River Base and Meridian

Mining District \_\_\_\_\_, County Pinal, State of Arizona

9. The location of the claim with reference to a natural object or permanent monument is:

The northeast corner of the claim is S 43° 06' 11" E. a distance of 6562.43 feet from the NW. cor. of Sec. 24, T. 10 S., R. 17 E.

Dated: 9-8-05

BHP Copper Inc  
Owner/Agent  
Box M  
Address  
San Manuel, Arizona 85631  
City/State/Zip

PHOENIX, ARIZONA

2005 SEP 19 A 10: 28

RECEIVED  
B.L.M. AZ STATE OFFICE

AMC 367164

MAP OF MINING CLAIM LOCATION

1. The name of the claim is JV-21

2. The northeast corner of the claim is 6562.43 feet in an N 43° 06' 11" W direction to a survey monument or permanent natural object described as GLO BC NW Cor. Sec 24, T10S, R17E.

3. The type of location monument is 2" x 4' Wood Post in a mound of Rocks

The types of corner end monuments are 2" x 4' Wood Post in a mound of Rocks

4. The bearing and distance between the corners of the claim are beginning at the northeast corner of the claim, 600 feet in a S 00° 17' 20" E direction to the southeast corner, then, 1500 feet in a S 89° 53' 25" W direction to the southwest corner, then, 600 feet in a N 00° 17' 20" E direction to the northwest corner, then 1500 feet in a N 89° 53' 25" W direction to the point of beginning.

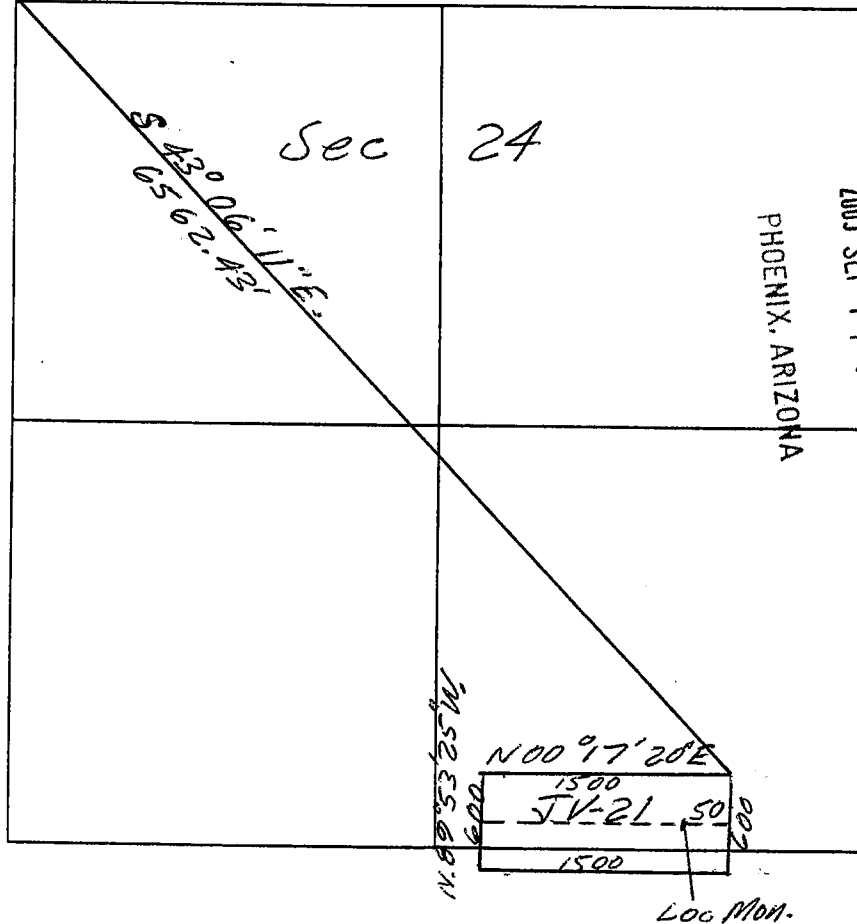
One inch = One thousand feet

MAP

North Arrow 

*Sec. Cor.  
GLO BC.*

ONE MILE



ANB 347164

Section 24 Range 17E. Township 10S. Gila & Salt River Base Meridian

Date: Sept 8, 2005 Norman W. Wisner Agent  
Signature - Owner/Agent

**When recorded return to:**

BHP Copper Inc.  
ATTN: Gerald Brunskill  
Box M  
San Manuel, AZ. 85631

**NOTICE OF MINING CLAIM**

1. TYPE OF NOTICE:  Location  Amendment  Relocation

2. TYPE OF CLAIM:  Placer  Lode  Millsite  Tunnelsite

3. The name and address of the Locator is:  
Name: BHP Copper Inc.  
Address: Box M  
City/State/Zip: San Manuel, Arizona 85631

4. The name of the claim is JV-22

5. The date of the location is September 8, 2005

6. The claim is 1500 feet long and 600 feet wide. The distance from the location monument to each end of the claim is 50 feet in a Easterly direction.

7. The general course of the claim is from the West to the East *from the west End Center*

8. The location of the claim is in Section 24, Township 10 S.

Range 18 E  
17 E., Gila & Salt River Base and Meridian

Mining District \_\_\_\_\_, County Pinal, State of County

9. The location of the claim with reference to a natural object or permanent monument is:  
The northeast corner of the claim is S.73°19'11"E. a distance of 6231.27 feet from the NW. Cor. of Section 24, T.10 S., R.17 E.

Dated: 9-8-05 BHP Copper, Inc.  
Box M  
San Manuel, Arizona 85631  
Owner/Agent  
Address  
City/State/Zip

PHOENIX, ARIZONA  
2005 SEP 19 A 10: 28  
RECEIVED  
BLM. AZ STATE OFFICE

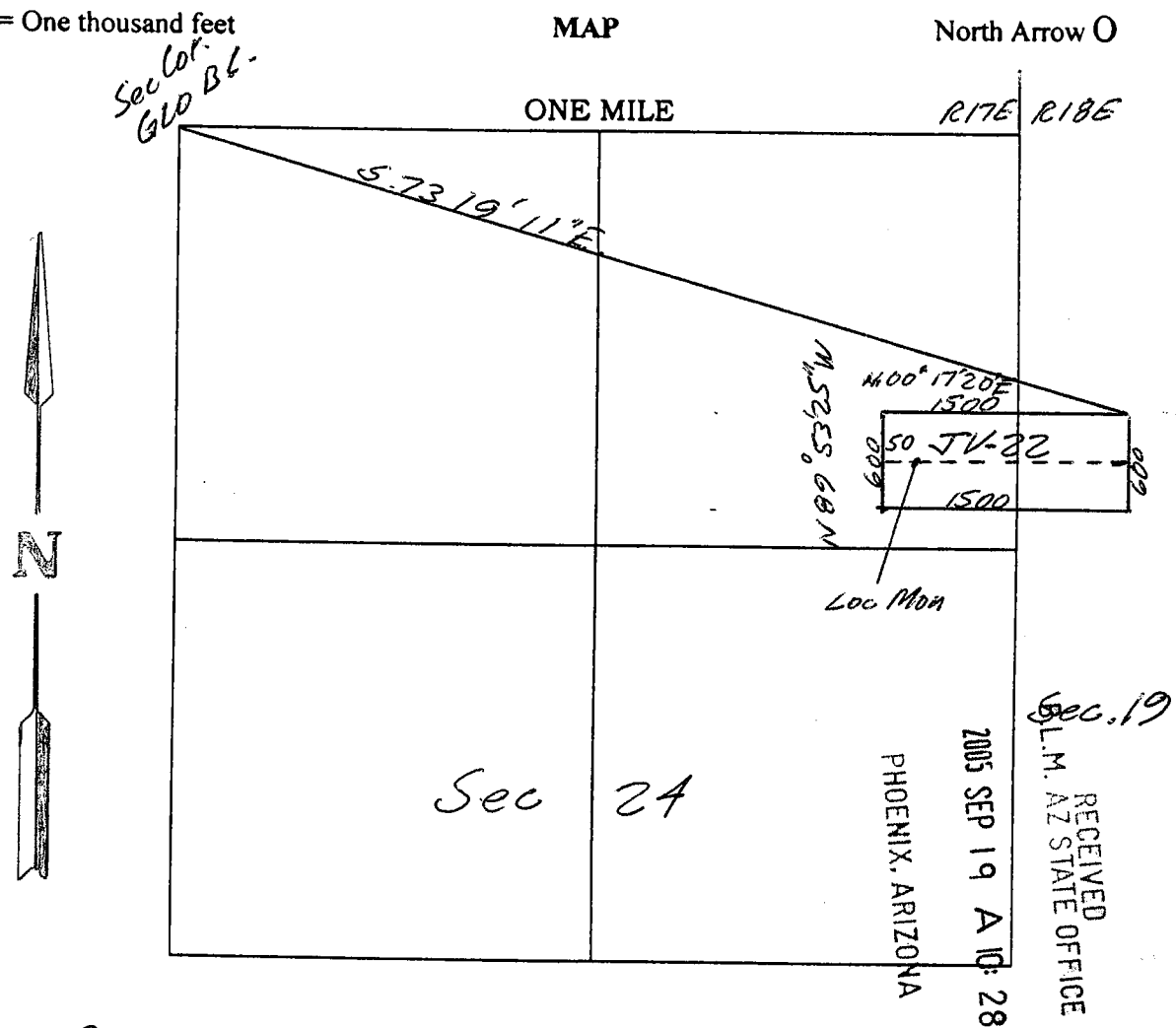
AMC 367165



# MAP OF MINING CLAIM LOCATION

1. The name of the claim is JV-22
2. The northeast corner of the claim is 6231.27 feet in a N. 73° 19' 11" W direction to a survey monument or permanent natural object described as GLO. BC. NW 1/4 Cor. Sec. 24, T. 10 S., R. 17 E.
3. The type of location monument is 2" x 4" Wood Post in a mound of Rocks  
The types of corner end monuments are 2" x 4" Wood Post in a mound of Rocks
4. The bearing and distance between the corners of the claim are beginning at the northeast corner of the claim, 600 feet in a S. 00° 17' 20" E direction to the southeast corner, then, 1500 feet in a S. 89° 53' 25" W direction to the southwest corner, then, 600 feet in a N. 00° 17' 20" W direction to the northwest corner, then, 1500 feet in a N. 89° 53' 25" E direction to the point of beginning.

One inch = One thousand feet



Section 19 Range 10 S Township 18 E  
24 10 S 17 E Gila & Salt River Base Meridian

Date: Sept. 8, 2005 Norman W. Wisner Agent  
 Signature - Owner/Agent

**When recorded return to:**

BHP Copper Inc.  
ATTN: Gerald Brunskill  
Box M  
San Manuel, AZ. 85631

**NOTICE OF MINING CLAIM**

1. TYPE OF NOTICE:  Location     Amendment     Relocation
2. TYPE OF CLAIM:     Placer     Lode     Millsite     Tunnelsite
3. The name and address of the Locator is:  
Name: BHP Copper Inc.  
Address: Box M  
City/State/Zip: San Manuel, Arizona 85631
4. The name of the claim is JV-23
5. The date of the location is September 8, 2005
6. The claim is 1500 feet long and 600 feet wide. The distance from the location monument to each end of the claim is 50 feet in a Easterly direction.  
*from the West End Center*
7. The general course of the claim is from the West to the East
8. The location of the claim is in Section 19 24, Township 10S 10S  
Range 18E 17E, Gila & Salt River Base and Meridian  
Mining District \_\_\_\_\_, County Pinal, State of Arizona
9. The location of the claim with reference to a natural object or permanent monument is:  
The northeast corner of the claim is S. 68° 12' 04" E. a distance of 6432.03 feet from the NW. Cor. of Section 24, T. 10S, R. 17E.

Dated: 9-8-05

BHP Copper, Inc. Owner/Agent  
Box M  
San Manuel, Arizona 85631 Address  
City/State/Zip

PHOENIX, ARIZONA

2005 SEP 19 A 10: 28

RECEIVED  
B.L.M. AZ STATE OFFICE

FILE 367166

MAP OF MINING CLAIM LOCATION

1. The name of the claim is JV-23

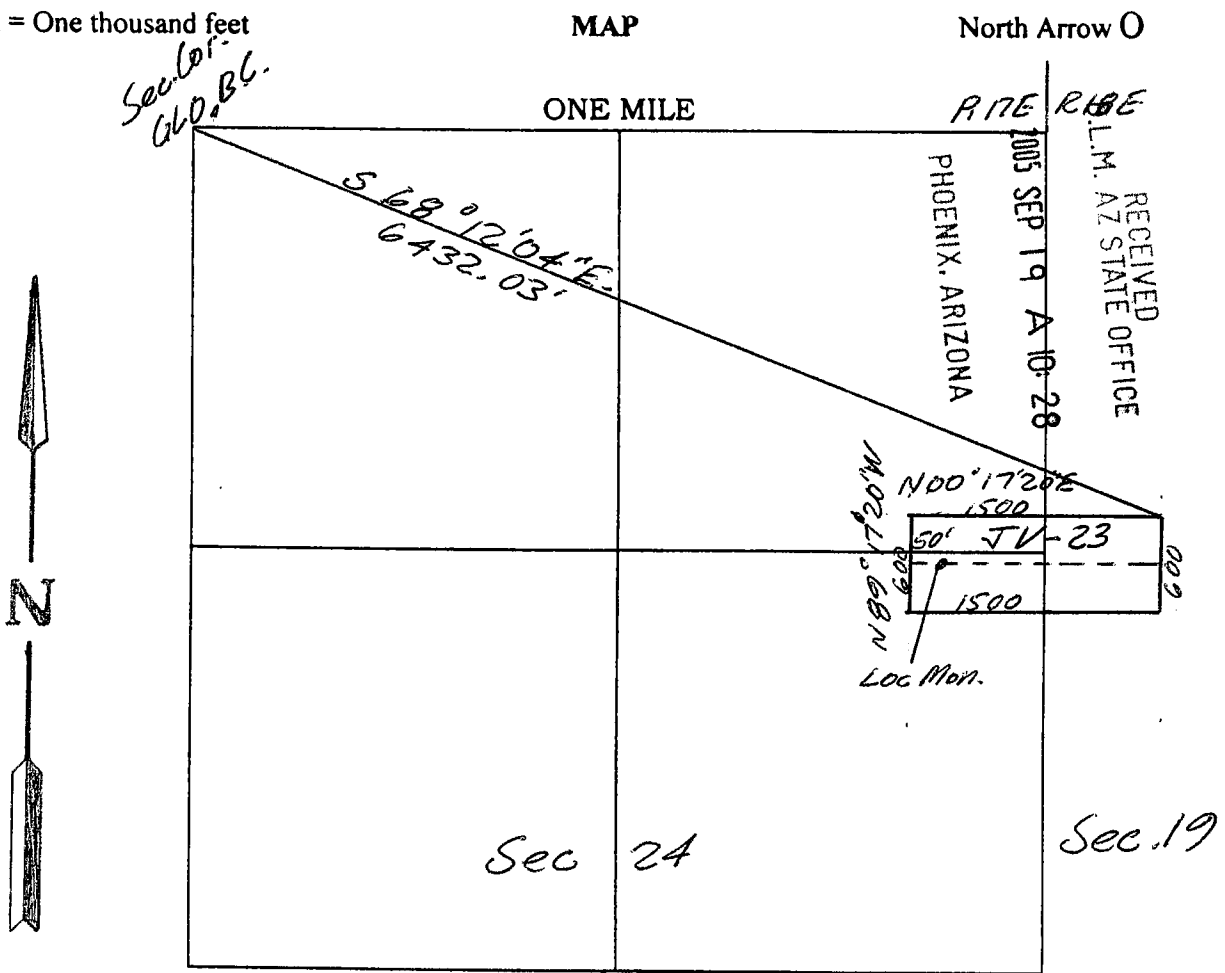
2. The northeast corner of the claim is 6432.03 feet in a N 68° 12' 04" W direction to a survey monument or permanent natural object described as GLO B.C. NW. Cor. Sec. 24, T.10S., R. 17E.

3. The type of location monument is 2" x 4' Wood Post in a mound of Rocks

The types of corner end monuments are 2" x 4' Wood Post in a mound of Rocks

4. The bearing and distance between the corners of the claim are beginning at the northeast corner of the claim, 600 feet in a S. 00° 17' 20" E. direction to the southeast corner, then, 1500 feet in a S. 89° 53' 25" W. direction to the southwest corner, then, 600 feet in a N. 00° 17' 20" W. direction to the northwest corner, then, 1500 feet in a N. 89° 53' 25" E. direction to the point of beginning.

One inch = One thousand feet



APC 367166

Section 19 Range 10S Township 18E  
24 10S 17E Gila & Salt River Base Meridian

Date: Sept 8, 2005 Norman W. Weiner Agent  
 Signature - Owner/Agent

**When recorded return to:**

BHP Copper Inc.  
ATTN: Gerald Brunskill  
Box M  
San Manuel, AZ. 85631

**NOTICE OF MINING CLAIM**

1. TYPE OF NOTICE:  Location     Amendment     Relocation
2. TYPE OF CLAIM:     Placer     Lode     Millsite     Tunnelsite
3. The name and address of the Locator is:  
Name: BHP Copper, Inc.  
Address: Box M  
City/State/Zip: San Manuel, Arizona 85631
4. The name of the claim is JV-24
5. The date of the location is September 8, 2005
6. The claim is 1500 feet long and 600 feet wide. The distance from the location monument to each end of the claim is 50 feet in a Easterly direction.  
*From The West End Center*
7. The general course of the claim is from the West to the East
8. The location of the claim is in Section 19 24, Township 10S 10S  
Range 18E 17E, Gila & Salt River Base and Meridian  
Mining District \_\_\_\_\_, County Pinal, State of Arizona
9. The location of the claim with reference to a natural object or permanent monument is:  
The northeast corner of the claim is S. 63°25'39"E. a distance of 6680.82 feet from the NW. Cor. of Section 24, T. 10S, R. 17E.

Dated: 9-8-05    BHP Copper, Inc. Owner/Agent  
Box M Address  
San Manuel, Arizona 85631 City/State/Zip

PHOENIX, ARIZONA

2005 SEP 19 A 10:28

RECEIVED  
B.L.M. AZ STATE OFFICE

ANR 367167

P OF MINING CLAIM LOCATION

1. The name of the claim is JV-24

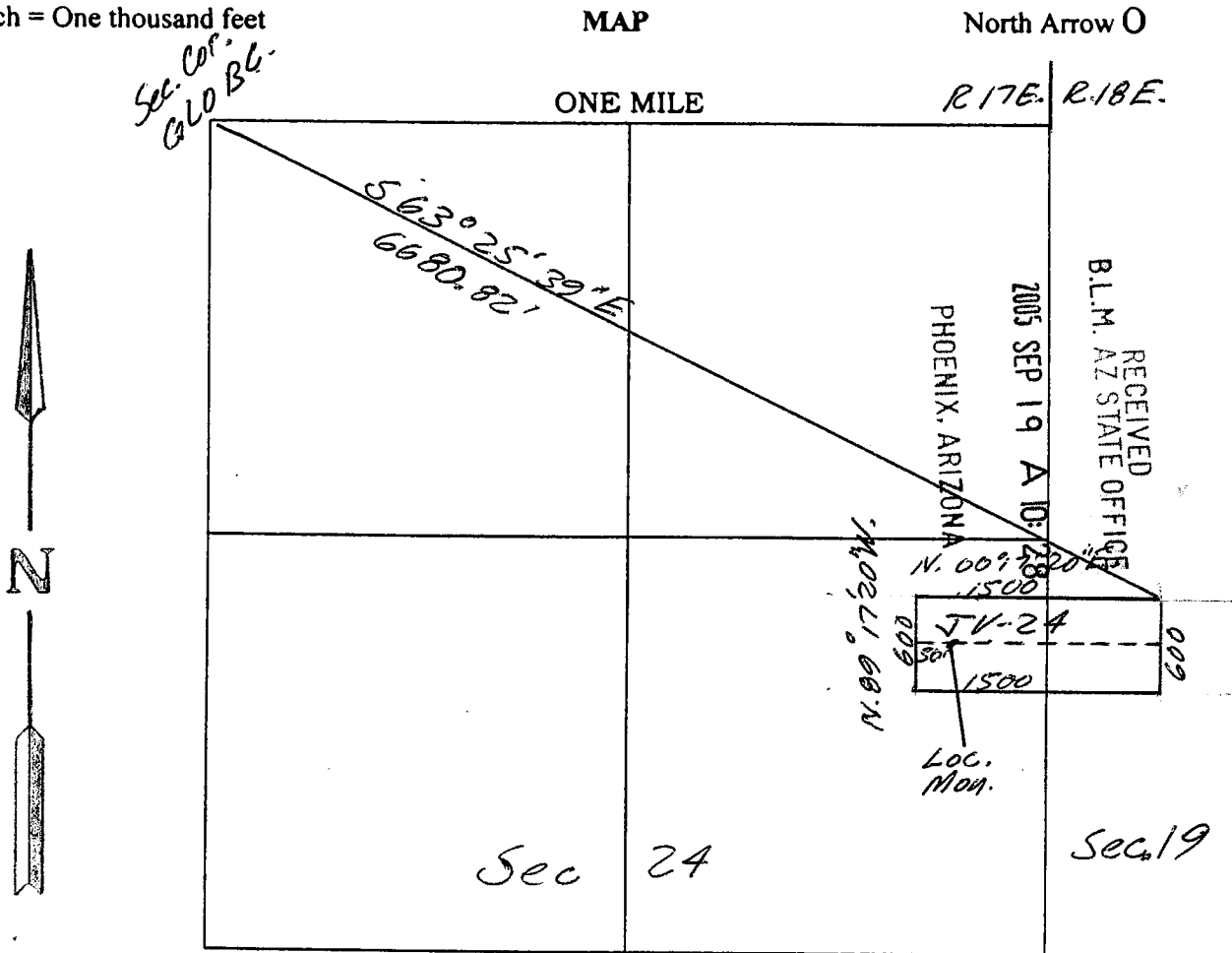
2. The northeast corner of the claim is 6680.82 feet in a N 63° 25' 39" W direction to a survey monument or permanent natural object described as GLO. BC. NW. Cor. Sec 24, T.10S, R.17E.

3. The type of location monument is 2" x 4' Wood Post in a mound of Rocks

The types of corner end monuments are 2" x 4' Wood Post in a mound of Rocks

4. The bearing and distance between the corners of the claim are beginning at the northeast corner of the claim, 600 feet in a S. 00° 17' 20" E direction to the southeast corner, then, 1500 feet in a S. 89° 53' 25" W direction to the southwest corner, then, 600 feet in a N. 00° 17' 20" W direction to the northwest corner, then, 1500 feet in a N. 89° 53' 25" E direction to the point of beginning.

One inch = One thousand feet



AMB 367167

Section 19 Range 105 Township 18E  
24 105 17E Gila & Salt River Base Meridian

Date: Sept 8, 2005 Norman W. Wines Agent  
 Signature - Owner/Agent



**When recorded return to:**

BHP Copper Inc.  
Attn: Gerald Brunskill  
Box M  
San Manuel, AZ. 85631

**NOTICE OF MINING CLAIM**

- 1. TYPE OF NOTICE:  Location     Amendment     Relocation
- 2. TYPE OF CLAIM:     Placer     Lode     Millsite     Tunnelsite

3. The name and address of the Locator is:

Name: BHP Copper Inc.  
Address: Box M  
City/State/Zip: San Manuel, Arizona 85631

4. The name of the claim is JV-25

5. The date of the location is September 8, 2005

6. The claim is 1500 feet long and 600 feet wide. The distance from the location monument to each end of the claim is 50 feet in a Easterly direction.

7. The general course of the claim is from the West to the East  
*From the West End Center*

8. The location of the claim is in Section 19 / 24, Township 10S / 10.5

Range 18E / 17E, Gila & Salt River Base and Meridian

Mining District \_\_\_\_\_, County Pinal, State of Arizona

9. The location of the claim with reference to a natural object or permanent monument is:  
The northeast corner of the claim is S 59° 01' 29" E a distance of 6972.50 feet from the NW. Cor. of Sec. 24, T.10S., R.17E.

Dated: 9-8-05    BHP Copper Inc. Owner/Agent  
Box M Address  
San Manuel, Arizona 85631 City/State/Zip

RECEIVED  
B.L.M. AZ STATE OFFICE  
2005 SEP 19 A 10: 28  
PHOENIX, ARIZONA

AMC 347168

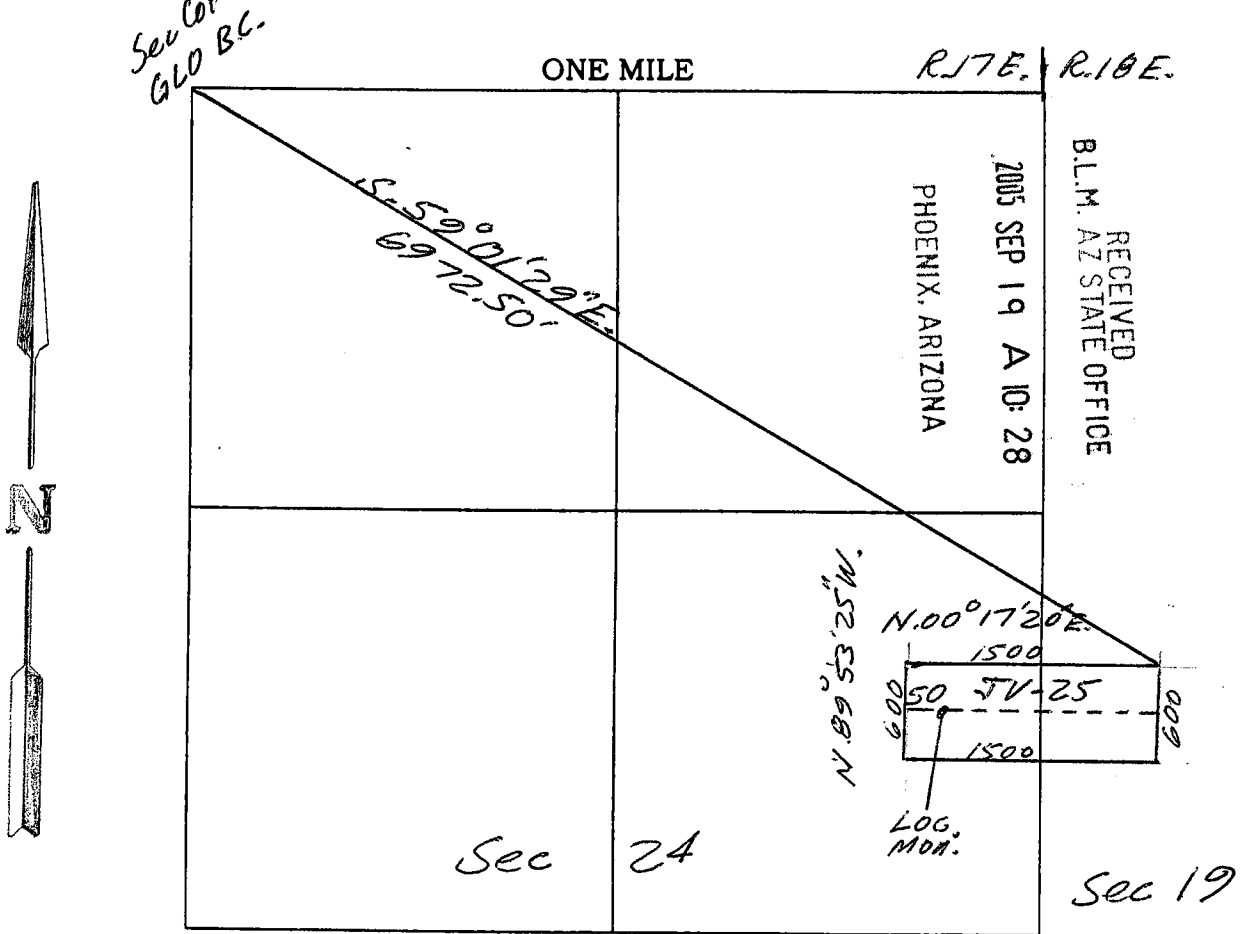
MAP OF MINING CLAIM LOCATION

- The name of the claim is JV-25
- The northeast corner of the claim is 6972.50 feet in a  $S. 59^{\circ} 01' 29'' W.$  direction to a survey monument or permanent natural object described as GLO BC NW 1/4 Cor. Sec 24, T. 10S, R. 17E.
- The type of location monument is 2" x 4' Wood Post in a mound of Rocks  
The types of corner end monuments are 2" x 4' Wood Post in a mound of Rocks
- The bearing and distance between the corners of the claim are beginning at the northeast corner of the claim, 600 feet in a  $S. 00^{\circ} 17' 20'' E.$  direction to the southeast corner, then, 1500 feet in a  $S. 89^{\circ} 53' 25'' W.$  direction to the southwest corner, then, 600 feet in a  $N. 00^{\circ} 17' 20'' W.$  direction to the northwest corner, then, 1500 feet in a  $N. 89^{\circ} 53' 25'' E.$  direction to the point of beginning.

One inch = One thousand feet

MAP

North Arrow O



AMB 367168

Section 19 Range 10S Township 18E  
24 10S 17E Gila & Salt River Base Meridian

Date: Sept 8, 2005 Norman M. Williams Agent  
 Signature - Owner/Agent

**When recorded return to:**

BHP Copper, Inc.  
Attn: Gerald Brunskill  
Box M  
San Manuel, AZ. 85631

**NOTICE OF MINING CLAIM**

1. TYPE OF NOTICE:  Location     Amendment     Relocation
2. TYPE OF CLAIM:     Placer     Lode     Millsite     Tunnelsite
3. The name and address of the Locator is:  
Name: BHP Copper Inc.  
Address: Box M  
City/State/Zip: San Manuel, Arizona 85631
4. The name of the claim is JV-26
5. The date of the location is September 8, 2005
6. The claim is 1500 feet long and 600 feet wide. The distance from the location monument to each end of the claim is 50 feet in a Easterly direction.
7. The general course of the claim is from the West to the East *from the West End Center*
8. The location of the claim is in Section 24, Township 10 S.  
19  
18 E.  
Range 17 E., Gila & Salt River Base and Meridian  
Mining District \_\_\_\_\_, County Pinal, State of Arizona
9. The location of the claim with reference to a natural object or permanent monument is:  
The northeast corner of the claim is 5459.49 E. distance of 7301.92 feet from the NW Cor. of Section 24, T.10 S., R.17 E.

Dated: 9-8-05    BHP Copper, Inc. Owner/Agent  
Box M  
San Manuel, Arizona 85631 Address  
City/State/Zip

PHOENIX, ARIZONA

2005 SEP 19 A 10: 29

RECEIVED  
B.L.M. AZ STATE OFFICE

AMP 367169

MAP OF MINING CLAIM LOCATION

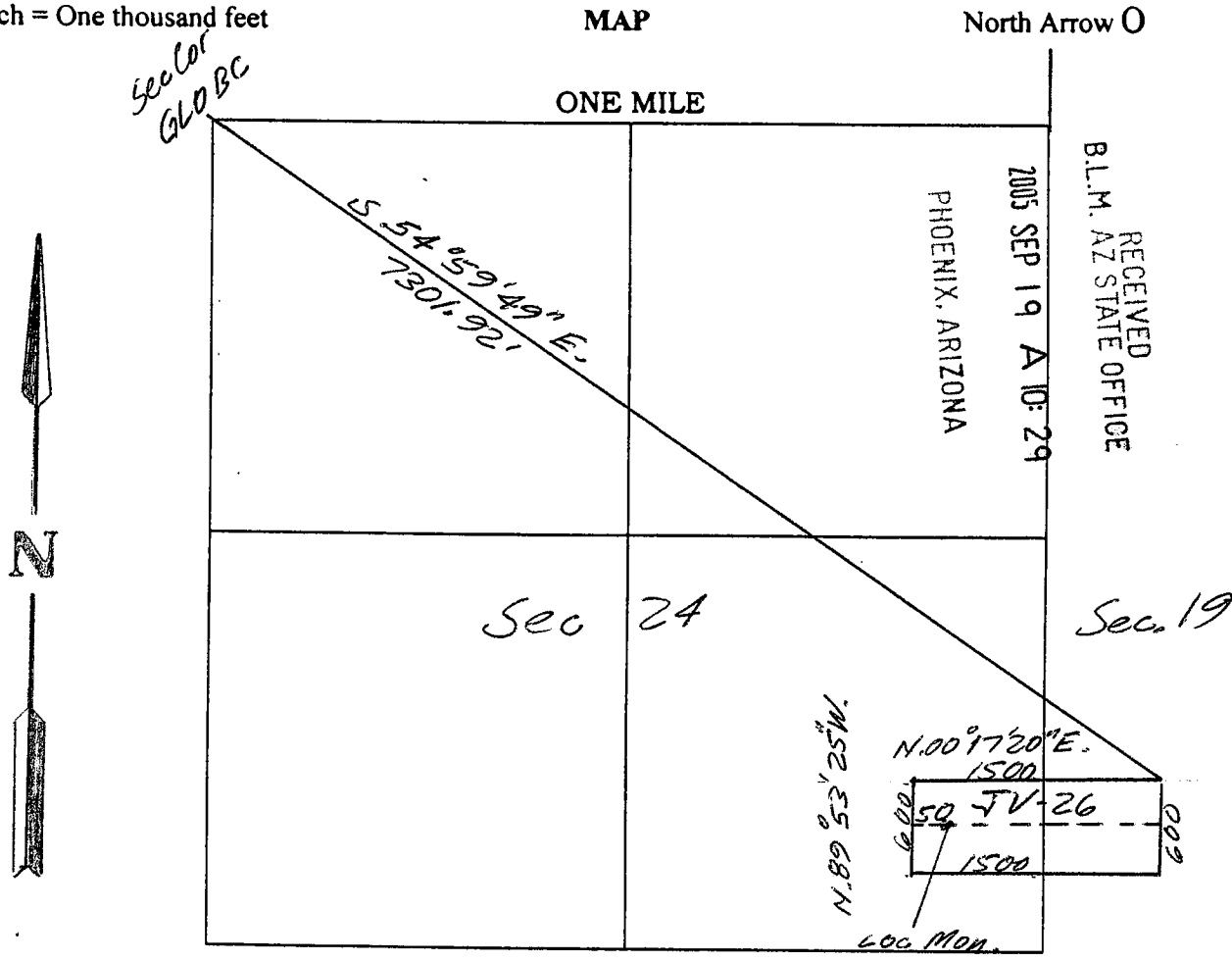
1. The name of the claim is JV-26

2. The northeast corner of the claim is 7301.92 feet in a N 54° 59' 49" E direction to a survey monument or permanent natural object described as GLO BC NW. Cor. Sec 24, T.10S., R.17E.

3. The type of location monument is 2" x 4' Wood Post in a monument of Rocks  
 The types of corner end monuments are 2" x 4' Wood Post in a monument of Rocks

4. The bearing and distance between the corners of the claim are beginning at the northeast corner of the claim, 600 feet in a S 00° 17' 20" E direction to the southeast corner, then, 1500 feet in a S 89° 53' 25" W direction to the southwest corner, then, 600 feet in a N 00° 17' 20" W direction to the northwest corner, then 1500 feet in a N 89° 53' 25" E direction to the point of beginning.

One inch = One thousand feet



AMP 267159

Section 19 Range 105 Township 18E  
24 10S 17E Gila & Salt River Base Meridian

Date: Sept 8, 2005 Norman M. Williams Agent  
 Signature - Owner/Agent

**When recorded return to:**

BHP Copper Inc.  
Attn: Gerald Brunskill  
Box M  
San Manuel, AZ, 85631

**NOTICE OF MINING CLAIM**

1. TYPE OF NOTICE:  Location     Amendment     Relocation
2. TYPE OF CLAIM:     Placer     Lode     Millsite     Tunnelsite
3. The name and address of the Locator is:  
Name: BHP Copper Inc  
Address: Box M  
City/State/Zip: San Manuel, Arizona 85631
4. The name of the claim is JV-27
5. The date of the location is September 8, 2005
6. The claim is 1500 feet long and 600 feet wide. The distance from the location monument to each end of the claim is 50 feet in a Easterly direction.  
*from the West End Center*
7. The general course of the claim is from the West to the East
8. The location of the claim is in Section 19 24, Township 10S 10S  
18E  
Range 17E, Gila & Salt River Base and Meridian  
Mining District \_\_\_\_\_, County Pinal, State of Arizona
9. The location of the claim with reference to a natural object or permanent monument is:  
The northeast corner of the claim is S. 51° 20' 00" E. a distance of 7664.23 feet from the NW Cor of Sec. 24, T. 10 S., R. 17 E.

Dated: 9-8-05

BHP Copper Inc. Owner/Agent  
Box M  
San Manuel Arizona 85631 Address  
City/State/Zip

PHOENIX, ARIZONA

2005 SEP 19 A 10: 29

RECEIVED  
B.L.M. AZ STATE OFFICE

AMP 347170



MAP OF MINING CLAIM LOCATION

1. The name of the claim is JV-27

2. The northeast corner of the claim is 7664.23 feet in a N<sup>51°20'00"</sup>W direction to a survey monument or permanent natural object described as GLO B.C. NW. Cor. Sec 24, T.10S, R.17E.

3. The type of location monument is 2" x 4' Wood Post in a mound of rocks

The types of corner end monuments are 2" x 4' Wood Post in a mound of rocks

4. The bearing and distance between the corners of the claim are beginning at the northeast corner of the claim, 600 feet in a S.00°17'20"E direction to the southeast corner, then, 1500 feet in a S.89°53'25"W direction to the southwest corner, then, 600 feet in a N.00°17'20"W direction to the northwest corner, then 1500 feet in a N.89°53'25"E direction to the point of beginning.

One inch = One thousand feet

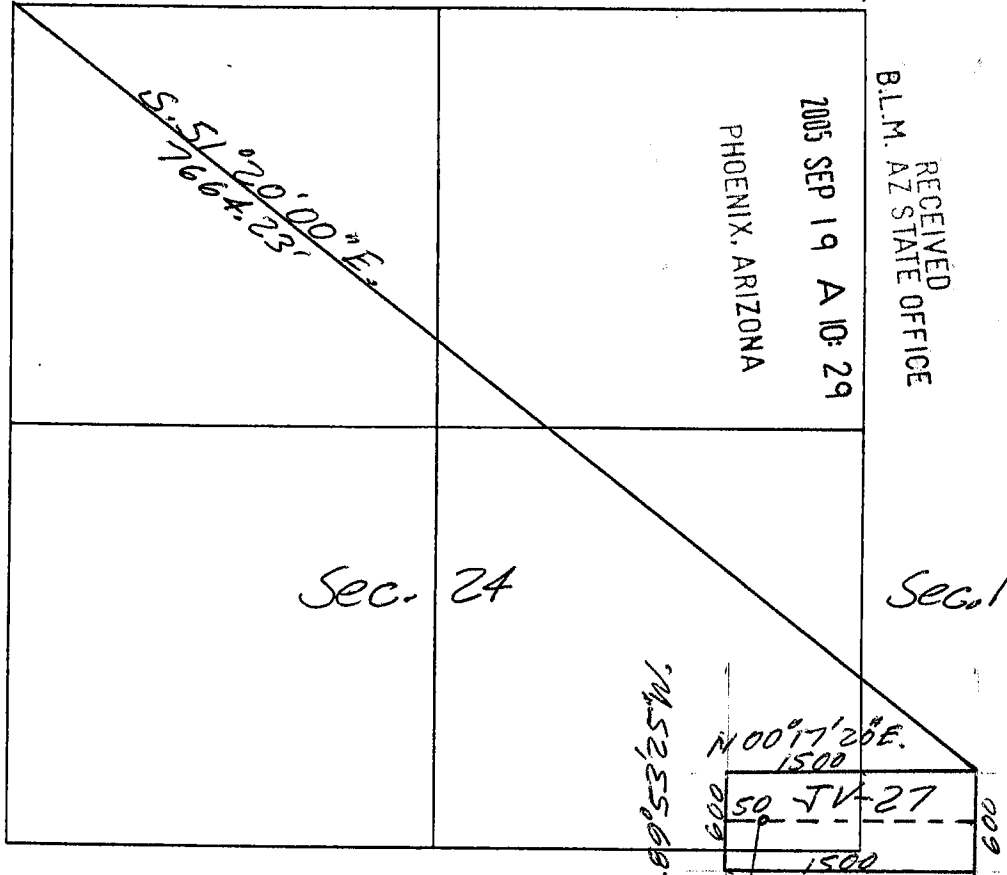
MAP

North Arrow O

*Sec. Cor. GLO BC*

ONE MILE

R17E R18E



MC 367170

Section 19 Range 10S Township 18E LOG MON  
24 10S 17E Gila & Salt River Base Meridian

Date: Sept. 8 2005 Norman M. Whinnor Agent  
 Signature - Owner/Agent

**DEPARTMENT OF THE INTERIOR**  
**BUREAU OF LAND MANAGEMENT**  
**MINING CLAIMS**  
**(LIVE) Serial Register Page**

RunDate/Time: 11/14/05 01:30 PM

Page 1 of 27

**01 05-10-1872;017STAT0091;30USC26,28,34**  
**Case Type 384101: LODE CLAIM**  
**Claim Name: JV-1**  
**Commodity :**  
**Case Disposition: ACTIVE**

**Serial Number**  
**AMC367144**

Name & Address			Int Rel	% Interest
BHP COPPER INC	BOX M	SAN MANUEL, AZ 85631	CLAIMANT	0.0000000
WISNER NORMAN W	BOX M	SAN MANUEL, AZ 85631	AGENT	0.0000000

Mer Twp	Rng	Sec	Quadrant	District/Resource	County
14	0100S	0170E	023 NE	TUCSON FIELD OFFICE	PINAL
14	0100S	0170E	024 NW	TUCSON FIELD OFFICE	PINAL

Act Date	Code	Action	Action Remarks	Receipt Number
09/08/2005	403	LOCATION DATE		
09/19/2005	395	RECORDATION NOTICE RECD	\$30.00;1	1152969
09/19/2005	484	LOCATION YEAR / MAINTENANCE FEE	2006	1152969
09/19/2005	501	ACCT ADV IN LEAD FILE	AMC367144;	

Line Nr Remarks

DEPARTMENT OF THE INTERIOR  
 BUREAU OF LAND MANAGEMENT  
 MINING CLAIMS  
 (LIVE) Serial Register Page

RunDate/Time: 11/14/05 01:30 PM

Page 2 of 27

01 05-10-1872;017STAT0091;30USC26,28,34  
 Case Type 384101: LODE CLAIM  
 Claim Name: JV-2  
 Commodity :  
 Case Disposition: ACTIVE

Serial Number  
 AMC367145

Name & Address			Int Rel	% Interest
BHP COPPER INC	BOX M	SAN MANUEL, AZ 85631	CLAIMANT	0.000000
WISNER NORMAN W	BOX M	SAN MANUEL, AZ 85631	AGENT	0.000000

Mer Twp	Rng	Sec	Quadrant	District/Resource	County
14	0100S	0170E	023 NE	TUCSON FIELD OFFICE	PINAL
14	0100S	0170E	024 NW	TUCSON FIELD OFFICE	PINAL

Act Date	Code	Action	Action Remarks	Receipt Number
09/08/2005	403	LOCATION DATE		
09/19/2005	395	RECORDATION NOTICE RECD	\$30.00;1	1152969
09/19/2005	484	LOCATION YEAR / MAINTENANCE FEE	2006	1152969
09/19/2005	501	ACCT ADV IN LEAD FILE	AMC367144;	

Line Nr Remarks

**DEPARTMENT OF THE INTERIOR  
BUREAU OF LAND MANAGEMENT  
MINING CLAIMS  
(LIVE) Serial Register Page**

RunDate/Time: 11/14/05 01:30 PM

Page 3 of 27

**01 05-10-1872;017STAT0091;30USC26,28,34**  
**Case Type 384101: LODE CLAIM**  
**Claim Name: JV-3**  
**Commodity :**  
**Case Disposition: ACTIVE**

**Serial Number**  
**AMC367146**

Name & Address	Int Rel	% Interest
BHP COPPER INC                                      BOX M                                      SAN MANUEL, AZ 85631	CLAIMANT	0.000000

Mer Twp Rng Sec Quadrant	District/Resource	County
14 0100S 0170E 023 NE	TUCSON FIELD OFFICE	PINAL
14 0100S 0170E 024 NW	TUCSON FIELD OFFICE	PINAL

Act Date	Code	Action	Action Remarks	Receipt Number
09/08/2005	403	LOCATION DATE		
09/19/2005	395	RECORDATION NOTICE RECD	\$30.00;1	1152969
09/19/2005	484	LOCATION YEAR / MAINTENANCE FEE	2006	1152969
09/19/2005	501	ACCT ADV IN LEAD FILE	AMC367144;	

Line Nr Remarks

---

**DEPARTMENT OF THE INTERIOR  
BUREAU OF LAND MANAGEMENT  
MINING CLAIMS**

**(LIVE) Serial Register Page**

RunDate/Time: 11/14/05 01:30 PM

Page 4 of 27

**01 05-10-1872;017STAT0091;30USC26,28,34**  
**Case Type 384101: LODE CLAIM**  
**Claim Name: JV-4**  
**Commodity :**  
**Case Disposition: ACTIVE**

**Serial Number  
AMC367147**

Name & Address			Int Rel	% Interest
BHP COPPER INC	BOX M	SAN MANUEL, AZ 85631	CLAIMANT	0.000000
WISNER NORMAN W	BOX M	SAN MANUEL, AZ 85631	AGENT	0.000000

Mer Twp	Rng	Sec	Quadrant	District/Resource	County
14	0100S	0170E	023 NE	TUCSON FIELD OFFICE	PINAL
14	0100S	0170E	024 NW	TUCSON FIELD OFFICE	PINAL

Act Date	Code	Action	Action Remarks	Receipt Number
09/08/2005	403	LOCATION DATE		
09/19/2005	395	RECORDATION NOTICE RECD	\$30.00;1	1152969
09/19/2005	484	LOCATION YEAR / MAINTENANCE FEE	2006	1152969
09/19/2005	501	ACCT ADV IN LEAD FILE	AMC367144;	

**Line Nr Remarks**



**DEPARTMENT OF THE INTERIOR  
BUREAU OF LAND MANAGEMENT  
MINING CLAIMS  
(LIVE) Serial Register Page**

RunDate/Time: 11/14/05 01:30 PM

Page 5 of 27

**01 05-10-1872;017STAT0091;30USC26,28,34**  
**Case Type 384101: LODE CLAIM**  
**Claim Name: JV-5**  
**Commodity :**  
**Case Disposition: ACTIVE**

**Serial Number**  
**AMC367148**

Name & Address			Int Rel	% Interest
BHP COPPER INC	BOX M	SAN MANUEL, AZ 85631	CLAIMANT	0.0000000
WISNER NORMAN W	BOX M	SAN MANUEL, AZ 85631	AGENT	0.0000000

Mer Twp	Rng	Sec	Quadrant	District/Resource	County
14	0100S	0170E	023 NE SE	TUCSON FIELD OFFICE	PINAL
14	0100S	0170E	024 NW SW	TUCSON FIELD OFFICE	PINAL

Act Date	Code	Action	Action Remarks	Receipt Number
09/08/2005	403	LOCATION DATE		
09/19/2005	395	RECORDATION NOTICE RECD	\$30.00;1	1152969
09/19/2005	484	LOCATION YEAR / MAINTENANCE FEE	2006	1152969
09/19/2005	501	ACCT ADV IN LEAD FILE	AMC367144;	

**Line Nr Remarks**

**DEPARTMENT OF THE INTERIOR  
BUREAU OF LAND MANAGEMENT  
MINING CLAIMS  
(LIVE) Serial Register Page**

RunDate/Time: 11/14/05 01:30 PM

Page 6 of 27

**01 05-10-1872;017STAT0091;30USC26,28,34**  
**Case Type 384101: LODE CLAIM**  
**Claim Name: JV-6**  
**Commodity :**  
**Case Disposition: ACTIVE**

**Serial Number  
AMC367149**

Name & Address			Int Rel	% Interest
BHP COPPER INC	BOX M	SAN MANUEL, AZ 85631	CLAIMANT	0.000000
WISNER NORMAN W	BOX M	SAN MANUEL, AZ 85631	AGENT	0.000000

Mer Twp	Rng	Sec	Quadrant	District/Resource	County
14	0100S	0170E	023	SE	TUCSON FIELD OFFICE PINAL
14	0100S	0170E	024	SW	TUCSON FIELD OFFICE PINAL

Act Date	Code	Action	Action Remarks	Receipt Number
09/08/2005	403	LOCATION DATE		
09/19/2005	395	RECORDATION NOTICE RECD	\$30.00;1	1152969
09/19/2005	484	LOCATION YEAR / MAINTENANCE FEE	2006	1152969
09/19/2005	501	ACCT ADV IN LEAD FILE	AMC367144;	

**Line Nr Remarks**

**DEPARTMENT OF THE INTERIOR  
BUREAU OF LAND MANAGEMENT ■  
MINING CLAIMS  
(LIVE) Serial Register Page**

RunDate/Time: 11/14/05 01:30 PM

Page 7 of 27

**01 05-10-1872;017STAT0091;30USC26,28,34**  
**Case Type 384101: LODE CLAIM**  
**Claim Name: JV-7**  
**Commodity :**  
**Case Disposition: ACTIVE**

**Serial Number  
AMC367150**

Name & Address			Int Rel	% Interest
BHP COPPER INC	BOX M	SAN MANUEL, AZ 85631	CLAIMANT	0.000000
WISNER NORMAN W	BOX M	SAN MANUEL, AZ 85631	AGENT	0.000000

Mer Twp	Rng	Sec	Quadrant	District/Resource	County
14	0100S	0170E	023 SE	TUCSON FIELD OFFICE	PINAL
14	0100S	0170E	024 SW	TUCSON FIELD OFFICE	PINAL

Act Date	Code	Action	Action Remarks	Receipt Number
09/08/2005	403	LOCATION DATE		
09/19/2005	395	RECORDATION NOTICE RECD	\$30.00;1	1152969
09/19/2005	484	LOCATION YEAR / MAINTENANCE FEE	2006	1152969
09/19/2005	501	ACCT ADV IN LEAD FILE	AMC367144;	

**Line Nr Remarks**

**DEPARTMENT OF THE INTERIOR**  
**BUREAU OF LAND MANAGEMENT**  
**MINING CLAIMS**  
**(LIVE) Serial Register Page**

RunDate/Time: 11/14/05 01:30 PM

Page 8 of 27

**01 05-10-1872;017STAT0091;30USC26,28,34**  
**Case Type 384101: LODE CLAIM**  
**Claim Name: JV-8**  
**Commodity :**  
**Case Disposition: ACTIVE**

**Serial Number**  
**AMC367151**

Name & Address			Int Rel	% Interest
BHP COPPER INC	BOX M	SAN MANUEL, AZ 85631	CLAIMANT	0.0000000
WISNER NORMAN W	BOX M	SAN MANUEL, AZ 85631	AGENT	0.0000000

Mer Twp	Rng	Sec	Quadrant	District/Resource	County
14	0100S	0170E	023	SE	TUCSON FIELD OFFICE
14	0100S	0170E	024	SW	TUCSON FIELD OFFICE
					PINAL
					PINAL

Act Date	Code	Action	Action Remarks	Receipt Number
09/08/2005	403	LOCATION DATE		
09/19/2005	395	RECORDATION NOTICE RECD	\$30.00;1	1152969
09/19/2005	484	LOCATION YEAR / MAINTENANCE FEE	2006	1152969
09/19/2005	501	ACCT ADV IN LEAD FILE	AMC367144;	

**Line Nr Remarks**

**DEPARTMENT OF THE INTERIOR  
BUREAU OF LAND MANAGEMENT  
MINING CLAIMS**

**(LIVE) Serial Register Page**

RunDate/Time: 11/14/05 01:30 PM

Page 9 of 27

**01 05-10-1872;017STAT0091;30USC26,28,34**  
**Case Type 384101: LODE CLAIM**  
**Claim Name: JV-9**  
**Commodity :**  
**Case Disposition: ACTIVE**

**Serial Number  
AMC367152**

Name & Address			Int Rel	% Interest
BHP COPPER INC	BOX M	SAN MANUEL, AZ 85631	CLAIMANT	0.0000000
WISNER NORMAN W	BOX M	SAN MANUEL, AZ 85631	AGENT	0.0000000

Mer	Twp	Rng	Sec	Quadrant	District/Resource	County
14	0100S	0170E	023	SE	TUCSON FIELD OFFICE	PINAL
14	0100S	0170E	024	SW	TUCSON FIELD OFFICE	PINAL
14	0100S	0170E	025	NW	TUCSON FIELD OFFICE	PINAL
14	0100S	0170E	026	NE	TUCSON FIELD OFFICE	PINAL

Act Date	Code	Action	Action Remarks	Receipt Number
09/08/2005	403	LOCATION DATE		
09/19/2005	395	RECORDATION NOTICE RECD	\$30.00;1	1152969
09/19/2005	484	LOCATION YEAR / MAINTENANCE FEE	2006	1152969
09/19/2005	501	ACCT ADV IN LEAD FILE	AMC367144;	

**Line Nr Remarks**



**DEPARTMENT OF THE INTERIOR  
BUREAU OF LAND MANAGEMENT  
MINING CLAIMS  
(LIVE) Serial Register Page**

RunDate/Time: 11/14/05 01:30 PM

Page 10 of 27

**01 05-10-1872;017STAT0091;30USC26,28,34**  
**Case Type 384101: LODE CLAIM**  
**Claim Name: JV-10**  
**Commodity :**  
**Case Disposition: ACTIVE**

**Serial Number  
AMC367153**

Name & Address			Int Rel	% Interest
BHP COPPER INC	BOX M	SAN MANUEL, AZ 85631	CLAIMANT	0.0000000
WISNER NORMAN W	BOX M	SAN MANUEL, AZ 85631	AGENT	0.0000000

Mer Twp	Rng	Sec	Quadrant	District/Resource	County
14	0100S	0170E	024 NE NW	TUCSON FIELD OFFICE	PINAL

Act Date	Code	Action	Action Remarks	Receipt Number
09/08/2005	403	LOCATION DATE		
09/19/2005	395	RECORDATION NOTICE RECD	\$30.00;1	1152969
09/19/2005	484	LOCATION YEAR / MAINTENANCE FEE	2006	1152969
09/19/2005	501	ACCT ADV IN LEAD FILE	AMC367144;	

Line Nr Remarks

**DEPARTMENT OF THE INTERIOR  
BUREAU OF LAND MANAGEMENT  
MINING CLAIMS**

**(LIVE) Serial Register Page**

RunDate/Time: 11/14/05 01:30 PM

Page 11 of 27

**01 05-10-1872;017STAT0091;30USC26,28,34**  
**Case Type 384101: LODE CLAIM**  
**Claim Name: JV-11**  
**Commodity :**  
**Case Disposition: ACTIVE**

**Serial Number  
AMC367154**

Name & Address			Int Rel	% Interest
BHP COPPER INC	BOX M	SAN MANUEL, AZ 85631	CLAIMANT	0.000000
WISNER NORMAN W	BOX M	SAN MANUEL, AZ 85631	AGENT	0.000000

Mer Twp	Rng	Sec	Quadrant	District/Resource	County
14	0100S	0170E	024 NE NW SW SE	TUCSON FIELD OFFICE	PINAL

Act Date	Code	Action	Action Remarks	Receipt Number
09/08/2005	403	LOCATION DATE		
09/19/2005	395	RECORDATION NOTICE RECD	\$30.00;1	1152969
09/19/2005	484	LOCATION YEAR / MAINTENANCE FEE	2006	1152969
09/19/2005	501	ACCT ADV IN LEAD FILE	AMC367144;	

Line Nr Remarks

**DEPARTMENT OF THE INTERIOR  
BUREAU OF LAND MANAGEMENT  
MINING CLAIMS  
(LIVE) Serial Register Page**

RunDate/Time: 11/14/05 01:30 PM

Page 12 of 27

**01 05-10-1872;017STAT0091;30USC26,28,34**  
**Case Type 384101: LODE CLAIM**  
**Claim Name: JV-12**  
**Commodity :**  
**Case Disposition: ACTIVE**

**Serial Number  
AMC367155**

Name & Address			Int Rel	% Interest
BHP COPPER INC	BOX M	SAN MANUEL, AZ 85631	CLAIMANT	0.0000000
WISNER NORMAN W	BOX M	SAN MANUEL, AZ 85631	AGENT	0.0000000

Mer Twp	Rng	Sec	Quadrant	District/Resource	County
14	0100S	0170E	024 SW SE	TUCSON FIELD OFFICE	PINAL

Act Date	Code	Action	Action Remarks	Receipt Number
09/08/2005	403	LOCATION DATE		
09/19/2005	395	RECORDATION NOTICE RECD	\$30.00;1	1152969
09/19/2005	484	LOCATION YEAR / MAINTENANCE FEE	2006	1152969
09/19/2005	501	ACCT ADV IN LEAD FILE	AMC367144;	

Line Nr Remarks

**DEPARTMENT OF THE INTERIOR  
BUREAU OF LAND MANAGEMENT  
MINING CLAIMS**

**(LIVE) Serial Register Page**

RunDate/Time: 11/14/05 01:30 PM

Page 13 of 27

**01 05-10-1872;017STAT0091;30USC26,28,34**  
**Case Type 384101: LODE CLAIM**  
**Claim Name: JV-13**  
**Commodity :**  
**Case Disposition: ACTIVE**

**Serial Number  
AMC367156**

Name & Address			Int Rel	% Interest
BHP COPPER INC	BOX M	SAN MANUEL, AZ 85631	CLAIMANT	0.0000000
WISNER NORMAN W	BOX M	SAN MANUEL, AZ 85631	AGENT	0.0000000

Mer Twp	Rng	Sec	Quadrant	District/Resource	County
14	0100S	0170E	024 SW SE	TUCSON FIELD OFFICE	PINAL

Act Date	Code	Action	Action Remarks	Receipt Number
09/08/2005	403	LOCATION DATE		
09/19/2005	395	RECORDATION NOTICE RECD	\$30.00;1	1152969
09/19/2005	484	LOCATION YEAR / MAINTENANCE FEE	2006	1152969
09/19/2005	501	ACCT ADV IN LEAD FILE	AMC367144;	

Line Nr Remarks

**DEPARTMENT OF THE INTERIOR  
BUREAU OF LAND MANAGEMENT**

**MINING CLAIMS**

**(LIVE) Serial Register Page**

RunDate/Time: 11/14/05 01:30 PM

Page 14 of 27

**01 05-10-1872;017STAT0091;30USC26,28,34**

**Serial Number  
AMC367157**

**Case Type 384101: LODE CLAIM**

**Claim Name: JV-14**

**Commodity :**

**Case Disposition: ACTIVE**

Name & Address			Int Rel	% Interest
BHP COPPER INC	BOX M	SAN MANUEL, AZ 85631	CLAIMANT	0.0000000
WISNER NORMAN W	BOX M	SAN MANUEL, AZ 85631	AGENT	0.0000000

Mer Twp	Rng	Sec	Quadrant	District/Resource	County
14	0100S	0170E	024 SW SE	TUCSON FIELD OFFICE	PINAL

Act Date	Code	Action	Action Remarks	Receipt Number
09/08/2005	403	LOCATION DATE		
09/19/2005	395	RECORDATION NOTICE RECD	\$30.00;1	1152969
09/19/2005	484	LOCATION YEAR / MAINTENANCE FEE	2006	1152969
09/19/2005	501	ACCT ADV IN LEAD FILE	AMC367144;	

Line Nr Remarks



**DEPARTMENT OF THE INTERIOR**  
**BUREAU OF LAND MANAGEMENT**  
**MINING CLAIMS**  
**(LIVE) Serial Register Page**

RunDate/Time: 11/14/05 01:30 PM

Page 15 of 27

**01 05-10-1872;017STAT0091;30USC26,28,34**  
**Case Type 384101: LODE CLAIM**  
**Claim Name: JV-15**  
**Commodity :**  
**Case Disposition: ACTIVE**

**Serial Number**  
**AMC367158**

Name & Address			Int Rel	% Interest
BHP COPPER INC	BOX M	SAN MANUEL, AZ 85631	CLAIMANT	0.0000000
WISNER NORMAN W	BOX M	SAN MANUEL, AZ 85631	AGENT	0.0000000

Mer Twp	Rng	Sec	Quadrant	District/Resource	County
14	0100S	0170E	024 SW SE	TUCSON FIELD OFFICE	PINAL
14	0100S	0170E	025 NE NW	TUCSON FIELD OFFICE	PINAL

Act Date	Code	Action	Action Remarks	Receipt Number
09/08/2005	403	LOCATION DATE		
09/19/2005	395	RECORDATION NOTICE RECD	\$30.00;1	1152969
09/19/2005	484	LOCATION YEAR / MAINTENANCE FEE	2006	1152969
09/19/2005	501	ACCT ADV IN LEAD FILE	AMC367144;	

**Line Nr Remarks**

**DEPARTMENT OF THE INTERIOR**  
**BUREAU OF LAND MANAGEMENT**  
**MINING CLAIMS**  
**(LIVE) Serial Register Page**

RunDate/Time: 11/14/05 01:30 PM

Page 16 of 27

**01 05-10-1872;017STAT0091;30USC26,28,34**  
**Case Type 384101: LODE CLAIM**  
**Claim Name: JV-16**  
**Commodity :**  
**Case Disposition: ACTIVE**

**Serial Number**  
**AMC367159**

Name & Address				Int Rel	% Interest
BHP COPPER INC	BOX M	SAN MANUEL, AZ 85631		CLAIMANT	0.0000000
WISNER NORMAN W	BOX M	SAN MANUEL, AZ 85631		AGENT	0.0000000

Mer Twp	Rng	Sec	Quadrant	District/Resource	County
14	0100S	0170E	024 NE	TUCSON FIELD OFFICE	PINAL

Act Date	Code	Action	Action Remarks	Receipt Number
09/08/2005	403	LOCATION DATE		
09/19/2005	395	RECORDATION NOTICE RECD	\$30.00;1	1152969
09/19/2005	484	LOCATION YEAR / MAINTENANCE FEE	2006	1152969
09/19/2005	501	ACCT ADV IN LEAD FILE	AMC367144;	

**Line Nr Remarks**

**DEPARTMENT OF THE INTERIOR  
BUREAU OF LAND MANAGEMENT**

**MINING CLAIMS**

**(LIVE) Serial Register Page**

RunDate/Time: 11/14/05 01:30 PM

Page 17 of 27

**01 05-10-1872;017STAT0091;30USC26,28,34**  
**Case Type 384101: LODE CLAIM**  
**Claim Name: JV-17**  
**Commodity :**  
**Case Disposition: ACTIVE**

**Serial Number  
AMC367160**

Name & Address				Int Rel	% Interest
BHP COPPER INC	BOX M	SAN MANUEL, AZ 85631		CLAIMANT	0.0000000
WISNER NORMAN W	BOX M	SAN MANUEL, AZ 85631		AGENT	0.0000000

Mer Twp	Rng	Sec	Quadrant	District/Resource	County
14	0100S	0170E	024 NE SE	TUCSON FIELD OFFICE	PINAL

Act Date	Code	Action	Action Remarks	Receipt Number
09/08/2005	403	LOCATION DATE		
09/19/2005	395	RECORDATION NOTICE RECD	\$30.00;1	1152969
09/19/2005	484	LOCATION YEAR / MAINTENANCE FEE	2006	1152969
09/19/2005	501	ACCT ADV IN LEAD FILE	AMC367144;	

Line Nr Remarks

**DEPARTMENT OF THE INTERIOR**  
**BUREAU OF LAND MANAGEMENT**  
**MINING CLAIMS**  
**(LIVE) Serial Register Page**

RunDate/Time: 11/14/05 01:30 PM

Page 18 of 27

01 05-10-1872;017STAT0091;30USC26,28,34  
Case Type 384101: LODE CLAIM  
Claim Name: JV-18  
Commodity :  
Case Disposition: ACTIVE

Serial Number  
AMC367161

Name & Address			Int Rel	% Interest
BHP COPPER INC	BOX M	SAN MANUEL, AZ 85631	CLAIMANT	0.0000000
WISNER NORMAN W	BOX M	SAN MANUEL, AZ 85631	AGENT	0.0000000

Mer Twp	Rng	Sec	Quadrant	District/Resource	County	
14	0100S	0170E	024	SE	TUCSON FIELD OFFICE	PINAL

Act Date	Code	Action	Action Remarks	Receipt Number
09/08/2005	403	LOCATION DATE		
09/19/2005	395	RECORDATION NOTICE RECD	\$30.00;1	1152969
09/19/2005	484	LOCATION YEAR / MAINTENANCE FEE	2006	1152969
09/19/2005	501	ACCT ADV IN LEAD FILE	AMC367144;	

Line Nr Remarks

**DEPARTMENT OF THE INTERIOR**  
**BUREAU OF LAND MANAGEMENT**  
**MINING CLAIMS**  
**(LIVE) Serial Register Page**

RunDate/Time: 11/14/05 01:30 PM

Page 19 of 27

**01 05-10-1872;017STAT0091;30USC26,28,34**  
**Case Type 384101: LODE CLAIM**  
**Claim Name: JV-19**  
**Commodity :**  
**Case Disposition: ACTIVE**

**Serial Number**  
**AMC367162**

Name & Address			Int Rel	% Interest
BHP COPPER INC	BOX M	SAN MANUEL, AZ 85631	CLAIMANT	0.0000000
WISNER NORMAN W	BOX M	SAN MANUEL, AZ 85631	AGENT	0.0000000

Mer Twp	Rng	Sec	Quadrant	District/Resource	County
14	0100S	0170E	024	SE	TUCSON FIELD OFFICE
					PINAL

Act Date	Code	Action	Action Remarks	Receipt Number
09/08/2005	403	LOCATION DATE		
09/19/2005	395	RECORDATION NOTICE RECD	\$30.00;1	1152969
09/19/2005	484	LOCATION YEAR / MAINTENANCE FEE	2006	1152969
09/19/2005	501	ACCT ADV IN LEAD FILE	AMC367144;	

Line Nr Remarks

**DEPARTMENT OF THE INTERIOR**  
**BUREAU OF LAND MANAGEMENT**  
**MINING CLAIMS**  
**(LIVE) Serial Register Page**

RunDate/Time: 11/14/05 01:30 PM

Page 20 of 27

**01 05-10-1872;017STAT0091;30USC26,28,34**  
**Case Type 384101: LODE CLAIM**  
**Claim Name: JV-20**  
**Commodity :**  
**Case Disposition: ACTIVE**

**Serial Number**  
**AMC367163**

Name & Address				Int Rel	% Interest
BHP COPPER INC	BOX M	SAN MANUEL, AZ 85631		CLAIMANT	0.0000000
WISNER NORMAN W	BOX M	SAN MANUEL, AZ 85631		AGENT	0.0000000

Mer Twp	Rng	Sec	Quadrant	District/Resource	County
14	0100S	0170E	024	SE	TUCSON FIELD OFFICE
					PINAL

Act Date	Code	Action	Action Remarks	Receipt Number
09/08/2005	403	LOCATION DATE		
09/19/2005	395	RECORDATION NOTICE RECD	\$30.00;1	1152969
09/19/2005	484	LOCATION YEAR / MAINTENANCE FEE	2006	1152969
09/19/2005	501	ACCT ADV IN LEAD FILE	AMC367144;	

**Line Nr Remarks**



**DEPARTMENT OF THE INTERIOR  
BUREAU OF LAND MANAGEMENT**

**MINING CLAIMS**

**(LIVE) Serial Register Page**

RunDate/Time: 11/14/05 01:30 PM

Page 21 of 27

**01 05-10-1872;017STAT0091;30USC26,28,34**  
**Case Type 384101: LODE CLAIM**  
**Claim Name: JV-21**  
**Commodity :**  
**Case Disposition: ACTIVE**

**Serial Number  
AMC367164**

Name & Address			Int Rel	% Interest
BHP COPPER INC	BOX M	SAN MANUEL, AZ 85631	CLAIMANT	0.0000000
WISNER NORMAN W	BOX M	SAN MANUEL, AZ 85631	AGENT	0.0000000

Mer Twp	Rng	Sec	Quadrant	District/Resource	County
14	0100S	0170E	024	SE	TUCSON FIELD OFFICE
14	0100S	0170E	025	NE	TUCSON FIELD OFFICE

Act Date	Code	Action	Action Remarks	Receipt Number
09/08/2005	403	LOCATION DATE		
09/19/2005	395	RECORDATION NOTICE RECD	\$30.00;1	1152969
09/19/2005	484	LOCATION YEAR / MAINTENANCE FEE	2006	1152969
09/19/2005	501	ACCT ADV IN LEAD FILE	AMC367144;	

Line Nr Remarks

**DEPARTMENT OF THE INTERIOR**  
**BUREAU OF LAND MANAGEMENT**  
**MINING CLAIMS**  
**(LIVE) Serial Register Page**

RunDate/Time: 11/14/05 01:30 PM

Page 22 of 27

**01 05-10-1872;017STAT0091;30USC26,28,34**  
**Case Type 384101: LODE CLAIM**  
**Claim Name: JV-22**  
**Commodity :**  
**Case Disposition: ACTIVE**

**Serial Number**  
**AMC367165**

Name & Address			Int Rel	% Interest
BHP COPPER INC	BOX M	SAN MANUEL, AZ 85631	CLAIMANT	0.0000000
WISNER NORMAN W	BOX M	SAN MANUEL, AZ 85631	AGENT	0.0000000

Mer Twp	Rng	Sec	Quadrant	District/Resource	County
14	0100S	0170E	024 NE	TUCSON FIELD OFFICE	PINAL
14	0100S	0180E	019 NW	TUCSON FIELD OFFICE	PINAL

Act Date	Code	Action	Action Remarks	Receipt Number
09/08/2005	403	LOCATION DATE		
09/19/2005	395	RECORDATION NOTICE RECD	\$30.00;1	1152969
09/19/2005	484	LOCATION YEAR / MAINTENANCE FEE	2006	1152969
09/19/2005	501	ACCT ADV IN LEAD FILE	AMC367144;	

Line Nr Remarks

**DEPARTMENT OF THE INTERIOR  
BUREAU OF LAND MANAGEMENT  
MINING CLAIMS  
(LIVE) Serial Register Page**

RunDate/Time: 11/14/05 01:30 PM

Page 23 of 27

**01 05-10-1872;017STAT0091;30USC26,28,34**  
**Case Type 384101: LODE CLAIM**  
**Claim Name: JV-23**  
**Commodity :**  
**Case Disposition: ACTIVE**

**Serial Number  
AMC367166**

Name & Address			Int Rel	% Interest
BHP COPPER INC	BOX M	SAN MANUEL, AZ 85631	CLAIMANT	0.0000000
WISNER NORMAN W	BOX M	SAN MANUEL, AZ 85631	AGENT	0.0000000

Mer Twp	Rng	Sec	Quadrant	District/Resource	County
14	0100S	0170E	024 NE	TUCSON FIELD OFFICE	PINAL
14	0100S	0170E	025 SE	TUCSON FIELD OFFICE	PINAL
14	0100S	0180E	019 NW	TUCSON FIELD OFFICE	PINAL
14	0100S	0180E	030 SW	TUCSON FIELD OFFICE	PINAL

Act Date	Code	Action	Action Remarks	Receipt Number
09/08/2005	403	LOCATION DATE		
09/19/2005	395	RECORDATION NOTICE RECD	\$30.00;1	1152969
09/19/2005	484	LOCATION YEAR / MAINTENANCE FEE	2006	1152969
09/19/2005	501	ACCT ADV IN LEAD FILE	AMC367144;	

**Line Nr Remarks**

**DEPARTMENT OF THE INTERIOR**  
**BUREAU OF LAND MANAGEMENT**  
**MINING CLAIMS**  
**(LIVE) Serial Register Page**

RunDate/Time: 11/14/05 01:30 PM

Page 24 of 27

**01 05-10-1872;017STAT0091;30USC26,28,34**  
**Case Type 384101: LODE CLAIM**  
**Claim Name: JV-24**  
**Commodity :**  
**Case Disposition: ACTIVE**

**Serial Number**  
**AMC367167**

Name & Address			Int Rel	% Interest
BHP COPPER INC	BOX M	SAN MANUEL, AZ 85631	CLAIMANT	0.0000000
WISNER NORMAN W	BOX M	SAN MANUEL, AZ 85631	AGENT	0.0000000

Mer Twp	Rng	Sec	Quadrant	District/Resource	County
14	0100S	0170E	024 SE	TUCSON FIELD OFFICE	PINAL
14	0100S	0180E	019 SW	TUCSON FIELD OFFICE	PINAL

Act Date	Code	Action	Action Remarks	Receipt Number
09/08/2005	403	LOCATION DATE		
09/19/2005	395	RECORDATION NOTICE RECD	\$30.00;1	1152969
09/19/2005	484	LOCATION YEAR / MAINTENANCE FEE	2006	1152969
09/19/2005	501	ACCT ADV IN LEAD FILE	AMC367144;	

Line Nr Remarks

**DEPARTMENT OF THE INTERIOR  
BUREAU OF LAND MANAGEMENT  
MINING CLAIMS  
(LIVE) Serial Register Page**

RunDate/Time: 11/14/05 01:30 PM

Page 25 of 27

**01 05-10-1872;017STAT0091;30USC26,28,34**  
**Case Type 384101: LODE CLAIM**  
**Claim Name: JV-25**  
**Commodity :**  
**Case Disposition: ACTIVE**

**Serial Number  
AMC367168**

Name & Address			Int Rel	% Interest
BHP COPPER INC	BOX M	SAN MANUEL, AZ 85631	CLAIMANT	0.0000000
WISNER NORMAN W	BOX M	SAN MANUEL, AZ 85631	AGENT	0.0000000

Mer Twp	Rng	Sec	Quadrant	District/Resource	County
14	0100S	0170E	024	SE	TUCSON FIELD OFFICE
14	0100S	0180E	019	SW	TUCSON FIELD OFFICE

Act Date	Code	Action	Action Remarks	Receipt Number
09/08/2005	403	LOCATION DATE		
09/19/2005	395	RECORDATION NOTICE RECD	\$30.00;1	1152969
09/19/2005	484	LOCATION YEAR / MAINTENANCE FEE	2006	1152969
09/19/2005	501	ACCT ADV IN LEAD FILE	AMC367144;	

Line Nr Remarks

**DEPARTMENT OF THE INTERIOR**  
**BUREAU OF LAND MANAGEMENT**

**MINING CLAIMS**  
**(LIVE) Serial Register Page**

RunDate/Time: 11/14/05 01:30 PM

Page 26 of 27

**01 05-10-1872;017STAT0091;30USC26,28,34**  
**Case Type 384101: LODE CLAIM**  
**Claim Name: JV-26**  
**Commodity :**  
**Case Disposition: ACTIVE**

**Serial Number**  
**AMC367169**

Name & Address				Int Rel	% Interest
BHP COPPER INC	BOX M	SAN MANUEL, AZ 85631		CLAIMANT	0.0000000
WISNER NORMAN W	BOX M	SAN MANUEL, AZ 85631		AGENT	0.0000000

Mer Twp	Rng	Sec	Quadrant	District/Resource	County
14	0100S	0170E	024	SE	TUCSON FIELD OFFICE
14	0100S	0180E	019	SW	TUCSON FIELD OFFICE

Act Date	Code	Action	Action Remarks	Receipt Number
09/08/2005	403	LOCATION DATE		
09/19/2005	395	RECORDATION NOTICE RECD	\$30.00;1	1152969
09/19/2005	484	LOCATION YEAR / MAINTENANCE FEE	2006	1152969
09/19/2005	501	ACCT ADV IN LEAD FILE	AMC367144;	

Line Nr Remarks



**DEPARTMENT OF THE INTERIOR  
BUREAU OF LAND MANAGEMENT**

**MINING CLAIMS**

**(LIVE) Serial Register Page**

RunDate/Time: 11/14/05 01:30 PM

Page 27 of 27

**01 05-10-1872;017STAT0091;30USC26,28,34**  
**Case Type 384101: LODE CLAIM**  
**Claim Name: JV-27**  
**Commodity :**  
**Case Disposition: ACTIVE**

**Serial Number  
AMC367170**

Name & Address	Int Rel	% Interest
BHP COPPER INC BOX M SAN MANUEL, AZ 85631	CLAIMANT	0.0000000
WISNER NORMAN W BOX M SAN MANUEL, AZ 85631	AGENT	0.0000000

Mer Twp	Rng	Sec	Quadrant	District/Resource	County
14	0100S	0170E	024	SE	TUCSON FIELD OFFICE
14	0100S	0170E	025	NE	TUCSON FIELD OFFICE
14	0100S	0180E	019	SW	TUCSON FIELD OFFICE
14	0100S	0180E	030	NW	TUCSON FIELD OFFICE

Act Date	Code	Action	Action Remarks	Receipt Number
09/08/2005	403	LOCATION DATE		
09/19/2005	395	RECORDATION NOTICE RECD	\$30.00;1	1152969
09/19/2005	484	LOCATION YEAR / MAINTENANCE FEE	2006	1152969
09/19/2005	501	ACCT ADV IN LEAD FILE	AMC367144;	

Line Nr Remarks

Input Parameters for Geographic Report with Land

System Id = CR

Admin State = AZ

Geo State =

Casetype begins with

Case Disp Txt = AUTHORIZED, CANCELLED, EXPIRED, No Match, PENDING, REJECTED, RELINQUISHED, VOID, WITHDRAWN

Mer Twp Rng =

Mtrs = 14 0100S 0170E023, 14 0100S 0170E024, 14 0100S 0170E025, 14 0100S 0170E026, 14 0100S 0180E019, 14 0100S 0180E020

Commodity =

Pending Org =

Section =

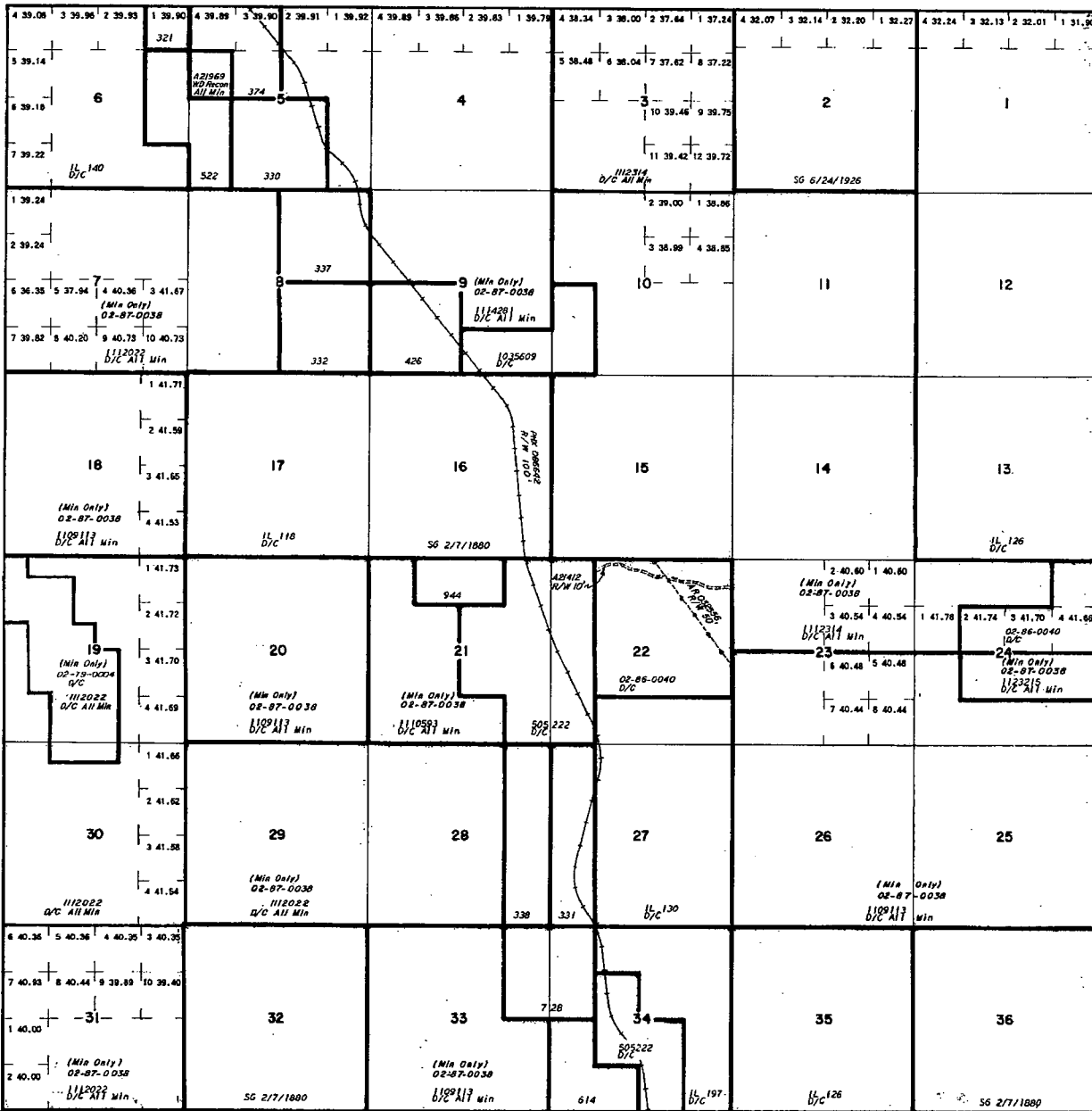
Total Rows Returned: 0



TOWNSHIP 10 SOUTH RANGE 18 EAST OF THE GILA AND SALT RIVER MERIDIAN, ARIZONA

PINAL COUNTY

STATUS OF PUBLIC DOMAIN  
LAND AND MINERAL TITLES



**INDEX TO SEGREGATED TRACTS**

RESURVEY	ORIGINAL SURVEY		
	TRACT NO	T	R SEC SUBDIVISION

FOR ORDERS EFFECTING DISPOSAL OR USE OF UNIDENTIFIED LANDS WITHDRAWN FOR CLASSIFICATION, MINERALS, WATER AND/OR OTHER PUBLIC PURPOSES, REFER TO INDEX OF MISCELLANEOUS DOCUMENTS.

DIST. NO. 4


CURRENT TO	BY

SCALE  
0 10 20 30 40  
30 chains to the inch

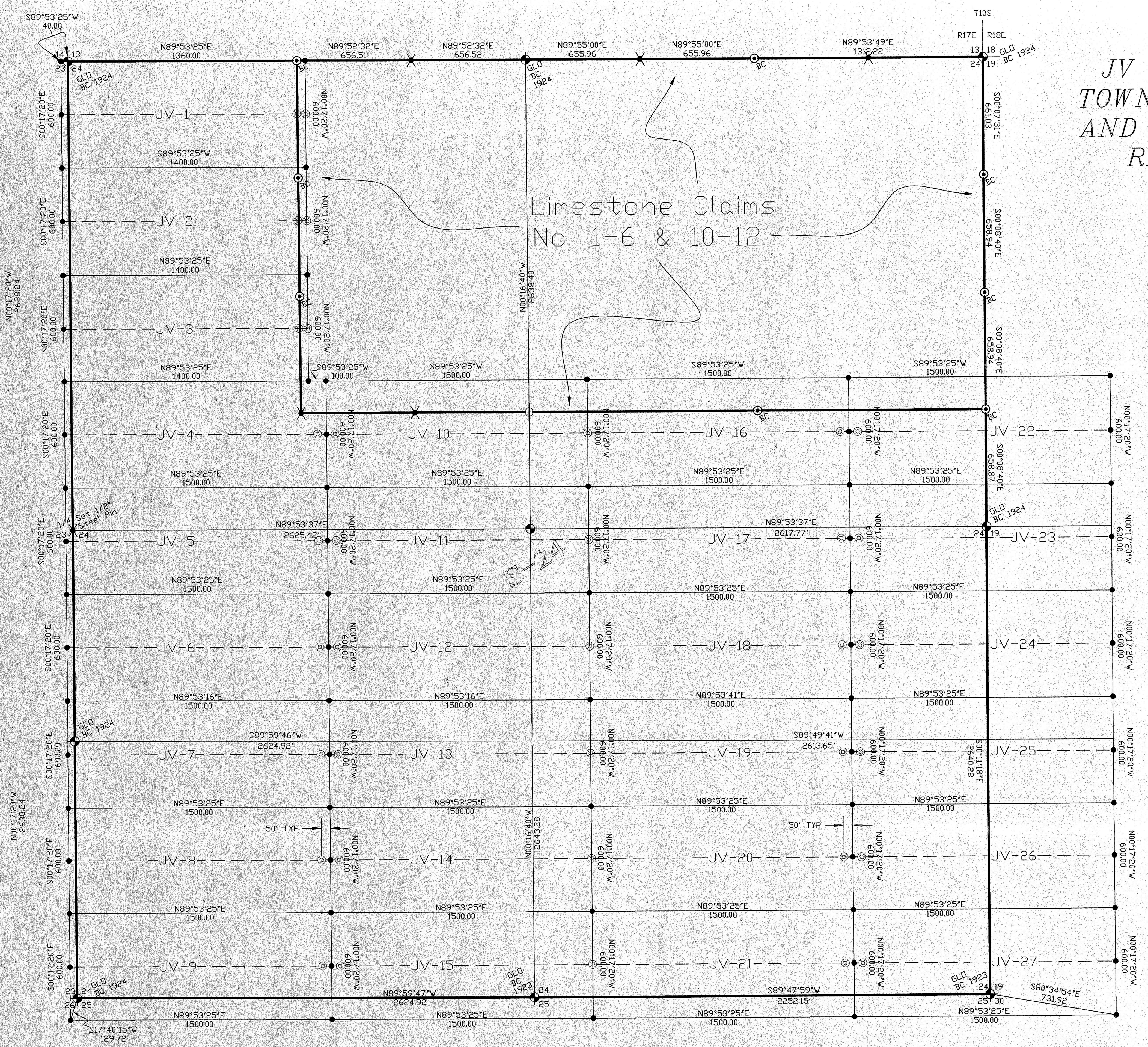
WARNING STATEMENT  
This plat is the Bureau Record of Title and should be used only as a graphic display of the township survey data. Records herein do not reflect title changes which may have been effected by lateral movements of rivers or other bodies of water. Refer to the industrial surveys for official survey information.

T. 10S  
R. 18E

Lat. 32°30'45" N  
Long. 110°28'54" W

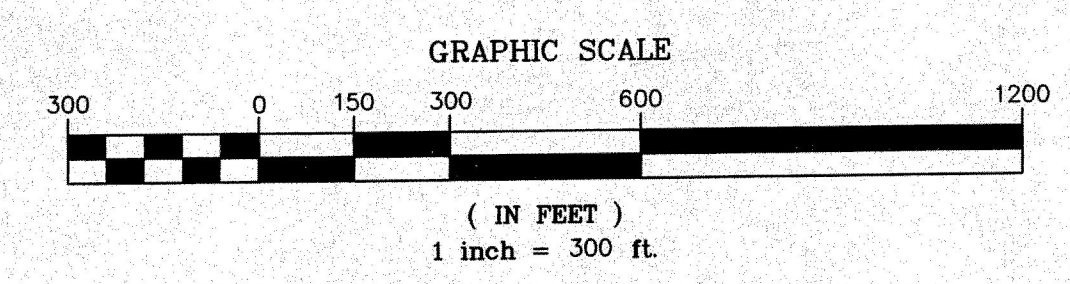


MAP OF  
 JV MINING CLAIMS IN SECTION 24,  
 TOWNSHIP 10 SOUTH, RANGE 17 EAST,  
 AND SECTION 19 TOWNSHIP 10 SOUTH,  
 RANGE 18 EAST, G & S.R.B.&M.,  
 PINAL COUNTY, ARIZONA.



**LEGEND**



- SECTION CORNER AS NOTED
- ⊙ FD AS NOTED
- CALCULATED CORNER
- ✕ SET 1/2" STEEL PIN
- JV MINING CLAIMS
- ⊕ 2"x4' WOOD POST IN MOUND OF ROCKS - LOCATION MONUMENT
- 2"x4' WOOD POST IN MOUND OF ROCKS - CLAIM CORNER



**BASIS OF BEARINGS**  
 BHP Fairchild Coordinate System, using Trimble 5700 GPS site calibrated.

**CERTIFICATION**  
 I hereby certify that this survey was conducted by me on Sept. 8, 2005, And that all monuments shown are of the character described, and occupy the positions shown.

NORMAN W. WISNER, RLS  
 ARIZONA CERTIFICATE NO. 12900

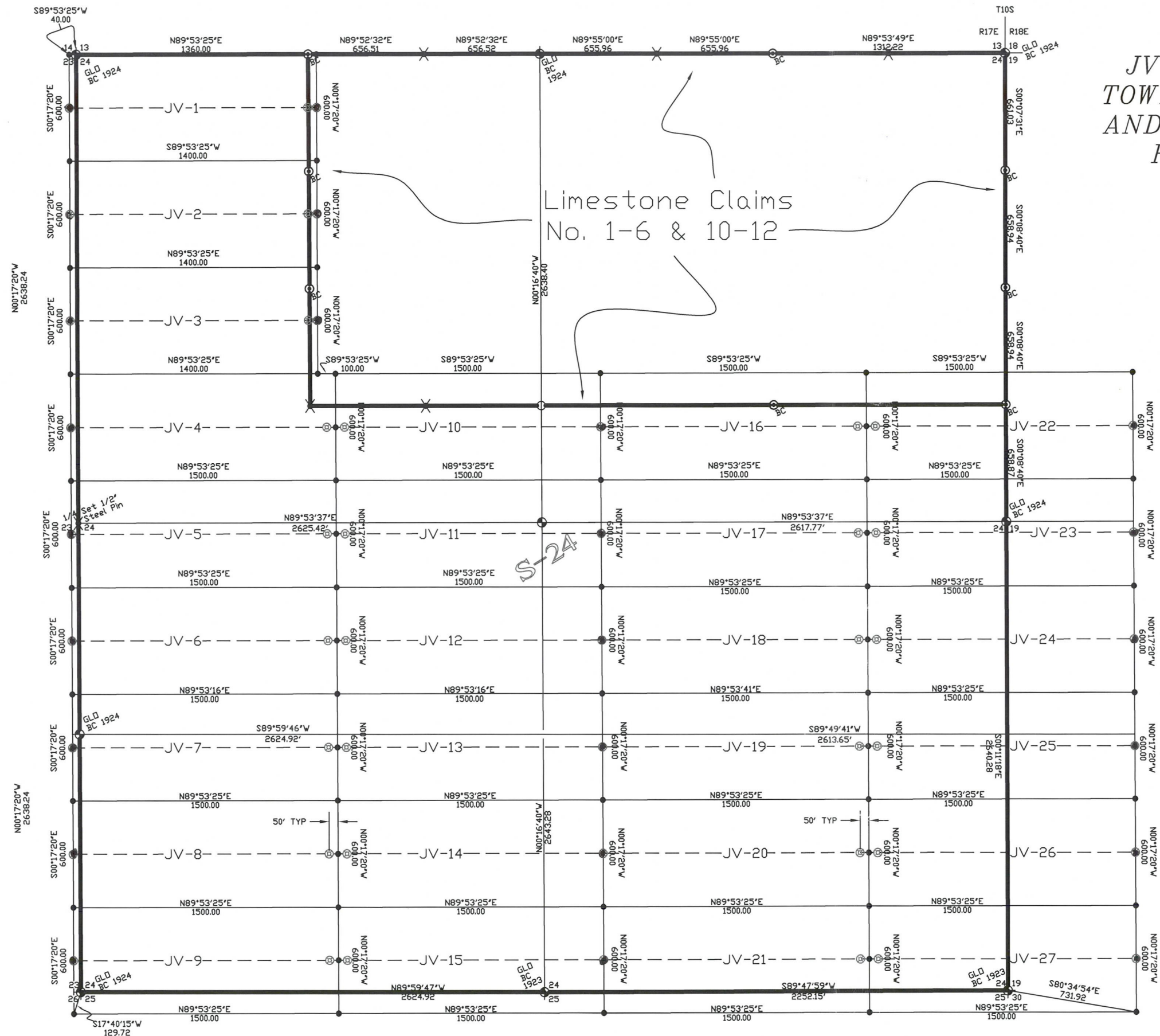


RECEIVED  
 2005 SEP 19 A 10:30  
 B.L.M. AZ STATE OFFICE  
 PHOENIX, ARIZONA

PREPARED FOR: BHP COPPER, INC. BOX M SAN MANUEL, AZ	WISNER AND ASSOCIATES P.O. BOX 1058 ORACLE, AZ 85623 (520) 896-9072 DRAWING DATE: 9-8-05 DRAWING SCALE: 1"=300'	MAP OF JV MINING CLAIMS IN SECTION 24, TOWNSHIP 10 SOUTH, RANGE 17 EAST, AND SECTION 19 TOWNSHIP 10 SOUTH, RANGE 18 EAST, G & S.R.B.&M., PINAL COUNTY, ARIZONA.	SHEET NO.
			1 OF 1
			REV. 0
			DRAWING: 05-07

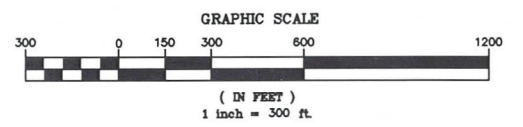


MAP OF  
 JV MINING CLAIMS IN SECTION 24,  
 TOWNSHIP 10 SOUTH, RANGE 17 EAST,  
 AND SECTION 19 TOWNSHIP 10 SOUTH,  
 RANGE 18 EAST, G & S.R.B.&M.,  
 PINAL COUNTY, ARIZONA.



**LEGEND**

- SECTION CORNER AS NOTED
- FD AS NOTED
- CALCULATED CORNER
- SET 1/2" STEEL PIN
- JV MINING CLAIMS
- 2"x4" WOOD POST IN MOUND OF ROCKS - LOCATION MONUMENT
- 2"x4" WOOD POST IN MOUND OF ROCKS - CLAIM CORNER



**BASIS OF BEARINGS**

BHP Fairchild Coordinate System, using Trimble 5700 GPS site calibrated.

**CERTIFICATION**

I hereby certify that this survey was conducted by me on Sept. 8, 2005, And that all monuments shown are of the character described, and occupy the positions shown.

NORMAN W. WISNER, RLS  
 ARIZONA CERTIFICATE NO. 12900



RECEIVED  
 B.L.M. AZ STATE OFFICE  
 PHOENIX, ARIZONA  
 2005 SEP 19 AM 10:29

PREPARED FOR: BHP COPPER, INC. BOX M SAN MANUEL, AZ	WISNER AND ASSOCIATES P.O. BOX 1058 ORACLE, AZ 85623 (520) 896-9072 DRAWING DATE: 9-8-05 DRAWING SCALE: 1"=300'	<p style="text-align: center;"><u>MAP OF</u>                  JV MINING CLAIMS IN SECTION 24, TOWNSHIP 10 SOUTH, RANGE 17 EAST, AND SECTION 19 TOWNSHIP 10 SOUTH, RANGE 18 EAST, G &amp; S.R.B.&amp;M., PINAL COUNTY, ARIZONA.</p>	SHEET NO. 1 OF 1 REV. 0 DRAWING: 05-07
--	---	--	---